

goldengate.org/alerts

Follow us:



GOLDEN GATE TRANSIT GUIDE



SPRING 2021

SCHEDULE INFORMATION

MARCH 14 - JUNE 12

CUSTOMER SERVICE

Monday – Friday 7am – 6pm
CLOSED weekends and the following
holidays: New Year's, Presidents',
Memorial, Independence, Labor,
Thanksgiving, and Christmas days



511 call **511** toll free
TDD 711
(say "Golden Gate Transit,"
then "operator")

Para obtener más información
en español, vea la página 8.

Other languages call:
415.455.2000

Face masks
are required when
riding public transit.

Don't board without one!

INDEXED CONTENTS

Accessible Services	26	Types of Service - Ferry & Bus	23
Animals and Pets	24	Golden Gate Bridge District	28
Bikes and Transit	25	Holiday Service Calendar	29
Bilingual Services (Spanish/Español)	7	Lost & Found	23
Bus		Maps	30-32
General Information and Restrictions	23-24	Fare Zone/Service Area Map	4
Holiday Calendar	29	Ferry Terminal Maps	30-31
Lost & Found	23	San Francisco Civic Center Map	32
Marin Transit Passes	27	San Francisco Financial District Map	32
Reading GGT Schedules	9	San Rafael Transit Center Map	31
Real-Time GGT Information	23	Strawberry (Reed & Belvedere) Map	30
Route Locator/Destinations	2	Marin Transit Passes	27
Schedules	10-21	Non-Discrimination Policy	22
Tips for Riding GGT Buses	6	Park & Ride Lots	2-3
Bus Pads	2-3	Passenger Advisory Committees	24
Clipper®	28	Schedules	8-21
Comment on Services	22	Bus	10-21
Subscribe to Receive Alerts about Service	22	Ferry	8
COVID Precautions	inside front cover	Spanish	7
Customer Service/Contact Us	1, 22	Timetables (Schedules)	8-21
Destinations	2	Transfers	28-29
Español	7	Major Transfer Points	2-3
Fares	5	Transferring with other Transit Operators	28-29
Clipper	28	Transferring within GGT System	28
Discounts	27	Transit Benefit Programs	28
Passes	27	Trip Planning	1
Transfers	28-29		
Ferry			
General Information and Restrictions	23-24		
Holiday Calendar	29		
Lost & Found	23		
Schedules	8		
General Information	23-24		
How to Read Schedules	9		
Service Description/Days of Service	23		
Service Impacts During Special Events	23		

Customer Service and Trip Planning

Visit the Customer Service Center at the
San Rafael Transit Center on Platform D
(850 Tamalpais Ave).

Or call toll-free **511/711** (TDD).
Say “Golden Gate Transit,” then “operator”
to bypass recorded messages.

Monday-Friday 7am - 6pm. Closed weekends.

For assistance in other languages, call **415/455-2000**.

ALL INFORMATION IS SUBJECT TO CHANGE



Destinations

Location	Routes
Corte Madera	27, 30, 70
Cotati	101
El Cerrito del Norte BART	40
Greenbrae	27, 30, 70
Golden Gate Bridge Toll Plaza	27, 30, 54, 70, 72, 101
Golden Gate Bridge Vista Point	30
Ignacio	54, 70
Larkspur	Larkspur Ferry
Manzanita Park & Ride	27
Marin City	30, 70
Marin Civic Center	54, 70
Marinwood	54, 70
Northgate Mall	54, 70
Novato	54, 70, 101
Petaluma	72, 101
Point Richmond	40
Richmond	40
Rohnert Park	72, 101
San Francisco Civic Center	30, 70, 101
San Francisco Financial District	27, 54, 72, Larkspur Ferry, Sausalito Ferry, Tiburon Ferry
SF Fisherman's Wharf	27, 54, 72
San Quentin Village	40
San Rafael	27, 30, 40, 70, 101
Santa Rosa	72, 101
Sausalito	30, 70*, Sausalito Ferry
Smith Ranch Park & Ride	54, 70
Strawberry	27, 30, 70
Terra Linda	54, 70
Tiburon	Tiburon Ferry
Town Center Corte Madera	27, 30, 70
Village at Corte Madera	27, 30, 70
Vintage Oaks Shopping Center	54, 70

* Not all schedules serve this location - check timetables.
For local service within Marin County, visit marintransit.org or pick up the *Marin Transit Rider's Guide* on the bus.

Major Transfer/Connection Points, Park & Ride Lots, and Bus Pads

Park & Ride (P&R) lots are free, convenient locations to park your car and board buses or carpools. Bus Pads are bus stops near freeway interchanges on Highway 101.

Location Other Agencies GGT Routes

Sonoma County

Santa Rosa

GGT P&R Santa Rosa CityBus 72, 101

Piner Rd & Industrial Dr

Santa Rosa Transit Mall Mendocino Transit 72, 101
2nd St & Santa Rosa Ave Santa Rosa CityBus
Sonoma Co. Transit

Veterans Building P&R Santa Rosa CityBus 72

Maple Ave at Brookwood Ave

Rohnert Park

Rohnert Park P&R Sonoma Co. Transit 72, 101

Hwy 101 at RP Expressway

Rohnert Park Sonoma Co. Transit 101

RP Expressway & Commerce Blvd

Cotati

Cotati P&R Sonoma Co. Transit 101

St. Joseph Way at Hwy 116

Cotati Hub Sonoma Co. Transit 101

W. Sierra & Old Redwood Hwy

Petaluma

Petaluma Blvd N P&R Sonoma Co. Transit 72

at Gossage Ave

Copeland Street Transit Mall Petaluma Transit 101

Copeland & Washington Streets SMART
Sonoma Co. Transit

Petaluma Fairgrounds P&R Petaluma Transit 101

E Washington St at Fairgrounds Sonoma Co. Transit

Petaluma Blvd S P&R 72, 101

at Hwy 101

Marin County

Novato

Novato Hub Marin Transit 70, 101

Redwood & Grant

Atherton Ave P&R Marin Transit 54

at Hwy 101



Location	Other Agencies	GGT Routes
DeLong Bus Pad <i>on Hwy 101 at DeLong Ave</i>	Marin Transit	70, 101
Rowland P&R <i>Rowland Blvd at Hwy 101</i>	Marin Transit	54 (at P&R lot) 70 (at bus pad)
Ignacio		
Ignacio <i>Bus Pad (northbound) Enfrente & Salvatore (southbound)</i>	Marin Transit	54, 70
Alameda del Prado P&R <i>Alameda del Prado at Hwy 101</i>	Marin Transit	54, 70
Marinwood		
Marinwood Bus Pad <i>on Hwy 101 at Miller Creek Rd</i>	Marin Transit	54, 70
Terra Linda		
Lucas Valley Bus Pad/ Smith Ranch P&R <i>Smith Ranch Rd at Hwy 101</i>	Marin Airporter Marin Transit	54, 70
Terra Linda Bus Pad <i>on Hwy 101 at Freitas Pkwy</i>	Marin Transit	54, 70
San Rafael		
N San Pedro Bus Pad <i>on Hwy 101 at N San Pedro Rd</i>	Marin Transit	54, 70
San Rafael Transit Center <i>3rd St & Hetherton St (P&R)</i>	Greyhound Marin Transit SMART	27, 30, 40, 70, 101
Larkspur		
Lucky Drive Bus Pad <i>on Hwy 101 at Lucky Dr</i>	Marin Transit	27, 30, 70
Corte Madera		
Paradise/Tamalpais Bus Pad <i>on Hwy 101 at Paradise Dr</i>	Marin Transit	27, 30, 70
Mill Valley		
Tiburon Wye Bus Pad <i>on Hwy 101 at E Blithedale</i>	Marin Transit	27, 30, 70
Seminary Dr P&R <i>Seminary Dr at Hwy 101</i>	Marin Airporter Marin Transit	27, 30, 70
Manzanita P&R <i>Shoreline Hwy 1 at Hwy 101</i>	Marin Transit	27
Pohono St P&R <i>Shoreline Hwy 1 at Pohono St</i>	Marin Transit	27

Location	Other Agencies	GGT Routes
Marin City		
Marin City Hub <i>Donahue St & Terners Dr</i>	Marin Transit	30, 70
Sausalito		
Spencer Ave P&R <i>at Hwy 101</i>	Marin Airporter	27, 70*, 101
Sausalito Ferry Landing <i>Bridgeway & Bay Streets</i>	Blue & Gold Ferry Golden Gate Ferry Marin Transit	30, 70*
San Francisco		
Golden Gate Bridge <i>Toll Plaza</i>		27, 30, 54, 70, 72, 101
Richardson Ave at Francisco/Lyon St	Muni	27, 30, 54, 70, 72, 101
Civic Center BART Station <i>7th or 8th & Market</i>	BART Muni	30, 70, 101
Embarcadero BART Station <i>Beale & Market Streets</i>	BART Muni PresidiGo SamTrans	Larkspur, Sausalito & Tiburon ferries, 27, 54, 72
SF Ferry Building <i>Embarcadero & Market St</i>	Blue & Gold Ferry Muni SF Bay Ferry SolTrans	Larkspur, Sausalito & Tiburon ferries
Salesforce Transit Center <i>on street at Mission & 1st Streets</i>	Amtrak Bus Muni SamTrans	27, 30, 54, 70, 72, 101
Salesforce Transit Center <i>bus plaza at Mission & Fremont Streets</i>	AC Transit Greyhound Muni WestCAT	30, 70, 101
Contra Costa County		
Point Richmond <i>Tewksbury & Castro St</i>	AC Transit	40
El Cerrito del Norte BART Station <i>Cutting Blvd & San Pablo Ave</i>	AC Transit BART FAST SolTrans VINE (Napa) WestCAT	40

*Not all schedules serve this location - check timetables.



Fare Zone/Service Area Map



Fares - Bus

Fares Subject to Change

To determine your fare, use the Fare Tables below. Select the correct Table, then find the Fare Zones where your trip begins and ends. For example, if you are a cash-paying adult starting in Zone 3 and you wish to travel to Zone 6, refer to the "Adult Cash Fare" table and find Zone "3" in the top row, then follow that column down until you are in the row labeled Zone "6" at the left. Your cash fare in this case would be \$9.00.

Adult Cash Fare

Bus Zone	San Francisco	Marin County			Sonoma County	
	1	2	3	4	5	6
1	\$4.75	\$7.50	\$7.75	\$9.00	\$13.50	\$13.50
2	\$7.50	Marin Local Cash Fare \$2.00			\$9.00	\$9.50
3	\$7.75				\$8.75	\$9.00
4	\$9.00				\$7.25	\$7.25
5	\$13.50	\$9.00	\$8.75	\$7.25	\$4.75	
6	\$13.50	\$9.50	\$9.00	\$7.25		

Adult Clipper Fare

Bus Zone	San Francisco	Marin County			Sonoma County	
	1	2	3	4	5	6
1	\$3.80	\$6.00	\$6.20	\$7.20	\$10.80	\$10.80
2	\$6.00	Marin Local Clipper Fare \$1.80			\$7.20	\$7.60
3	\$6.20				\$7.00	\$7.20
4	\$7.20				\$5.80	\$5.80
5	\$10.80	\$7.20	\$7.00	\$5.80	\$3.80	
6	\$10.80	\$7.60	\$7.20	\$5.80		

Youth (5-18), Seniors (65+), Disabled, Medicare, and Clipper START Fare

Bus Zone	San Francisco	Marin County			Sonoma County	
	1	2	3	4	5	6
1	\$2.25	\$3.75	\$3.75	\$4.50	\$6.75	\$6.75
2	\$3.75	Marin Local Fare: \$1.00			\$4.50	\$4.75
3	\$3.75				\$4.25	\$4.50
4	\$4.50				\$3.50	\$3.50
5	\$6.75	\$4.50	\$4.25	\$3.50	\$2.25	
6	\$6.75	\$4.75	\$4.50	\$3.50		

Richmond-San Rafael Bridge Service Fares

	Within East Bay	East Bay/ Marin	East Bay/ Sonoma	East Bay/ San Francisco
Adult Cash Fare	\$4.75	\$6.50	\$12.25	\$12.25
Adult Clipper Fare	\$2.00	\$5.20	\$9.80	\$3.50
Youth, Senior, Disabled or Medicare Cash Fare	\$2.25	\$3.25	\$6.00	\$6.00
Youth, Senior, Disabled or Medicare Clipper Fare	\$1.00	\$3.25	\$6.00	\$1.75
Clipper START Fare	\$2.00	\$3.25	\$6.00	\$3.50

Fares are determined by zones (see the Fare Zone/Service Area Map, on left) and vary according to trip length and number of zones crossed. If using Clipper, remember to tag off when leaving the bus so the appropriate fare is charged. If paying with cash, please advise the bus driver of your final destination when you board. If your change exceeds \$1, the farebox will issue a "change card" valid for future rides on Golden Gate Transit.

Change cards are non-refundable and are not exchangeable.

Children four and under ride free (limit of two children per adult). See page 28 for rules about using transfers for round-trip travel. See map at left or the fold-out on back cover for fare zones.

Fares - Ferry

One-way Fares	Larkspur	Sausalito	Tiburon
Adult Single Ride Fare	\$13.00	\$13.50	\$13.50
Adult Clipper Fare	\$8.25	\$7.25	\$7.25
Youth (5-18), Seniors (65+), Disabled, Medicare, and Clipper START: 50% discount off adult cash fare	\$6.50	\$6.75	\$6.75
Children 4 and under (limit 2 per full-fare adult)	Free	Free	Free

Fares are for one-way travel only.

Purchase single-ride ferry tickets at vending machines in the Larkspur, Sausalito, and San Francisco ferry terminals.

Discounts, Transfers, Passes, Clipper

Learn more about discount eligibility on page 27. Transfers are available between Golden Gate bus and ferry to/from other systems. See pages 28-29 for details.

Marin County school-based Youth Passes and College of Marin Passes are NOT accepted on Golden Gate Transit.



Customer Tips for Riding GGT

Before Arriving at the Bus Stop

- Plan to arrive at the bus stop at least five minutes before scheduled departure time.
- **Schedule times may be impacted by traffic conditions.**
- Bus pad times are approximate. Due to varying traffic conditions, buses may serve bus pads earlier or later than times shown in schedule.
- For northbound Commute routes, times in Marin & Sonoma counties are approximate and are dependent on traffic.

At the Bus Stop

- When waiting at your stop, stay at least three feet from the curb. Standing near the curb can be dangerous.
- Check Transit app for real-time GGT information.
- As the bus approaches, signal the driver of the bus you wish to board.
- Wait for the bus to come to a complete stop before approaching the front door to board.
- Never touch a moving bus. Stay away from the wheels of the bus.
- Do not run after a departing bus. Once the bus has left the curb/stop, drivers are prohibited from opening the doors and boarding passengers.
- Due to limited bus stop access, buses cannot hold for connections in San Francisco.
- Never use your hand, umbrella, briefcase or any object to try to reopen the doors if they are closing. They will not reopen and you could be injured.
- Have your fare, Clipper card, or transfer ready before boarding the bus. If paying with Clipper, be prepared to pay the cash equivalent if your card does not work.

On the Bus

- When you board, tell the driver where you are going so you are charged the correct fare. Full fare must be paid upon boarding. Fare is based on point of origin and final destination. Marin Transit passes are only accepted on trips that begin and end in Marin County. Transfers are only issued when you pay your fare.
- If you have questions, ask them when boarding. Avoid unnecessary conversation with the driver.
- Move quickly to an empty seat and remain seated while the bus is moving. If the bus is full, you may stand, but you should hold on at all times.

- It is not safe to put your hand, arm, head or any part of your body through an open bus window.
- No eating, drinking or smoking (including e-cigarettes) on board.
- Shoes and shirts must be worn while riding the bus.
- The driver may dim or turn off certain lights to minimize the reflection on the windshield.
- **Use of cellular phones or other electronic equipment is allowed as long as it does not disturb others. Keep it short, keep it down, keep it quiet, keep it off!**
- Use earbuds if you must use audio equipment, but be aware of your neighbors and keep the volume low.
- All GGT buses are equipped with WiFi. Please do not ask bus operators for assistance with WiFi.
- Fold up baby strollers and hold the child in your lap.
- Your belongings must fit in the overhead rack (maximum 29" L x 12" W x 6" H), under a seat (maximum 18" L x 13" W x 7" H), or on your lap. For safety reasons, you must not block open seats or aisles with your personal belongings. Please take all of your belongings, including newspapers, when you exit.
- Use caution when reclining your seat and make sure there is adequate room for the person behind you.
- Do not use perfume, nail polish or other scented products while on the bus.
- While riding, be prepared. Buses can make sudden stops.

Getting Off the Bus

- When the bus gets close to your stop, push the signal button/strip or pull the cord to alert the driver.
- Stay in your seat until the bus comes to a complete stop.
- If using Clipper, be sure to “tag” off as you exit the bus so the correct fare is deducted. Wait for the bus to come to a complete stop before tagging off.
- When you get off the bus, do not cross in front of it.
- Take all belongings with you.
- **If you need to remove a bicycle when you exit, please tell the driver prior to leaving the bus.**

Assault or Battery upon a Bus Operator is a Crime

Violators will be prosecuted to the fullest extent of the law. The penalty for this crime is a fine of \$10,000 and imprisonment of up to 3 years. If you have information about such a crime, please call toll-free **511** (say “Golden Gate Transit,” then “operator”) or visit **goldengate.org/contact**.



Servicios de Traducción Bilingüe

Para servicios de traducción bilingüe en español, llame al **415/455-2000** lunes a viernes desde 7:00 am a 6:00 pm (excepto los días festivos).

Tarifas de Autobuses

Las tarifas están determinadas por zonas (ver las Tarifas por Zona/Mapa de Servicios por Área en la página 6 o en la cubierta posterior del Mapa de Sistema) y varían según el largo del trayecto y el número de zonas transcurridas. Por lo tanto, por favor avise al conductor de su destino final al momento de abordar y tenga el monto exacto de la tarifa a mano.

Para determinar su tarifa, use la Tabla de Tarifas en la página 6. Primero seleccione la Tabla de Tarifa apropiada (por ejemplo: Adulto, Joven/Tercera Edad/Persona con incapacidades); luego encuentre la Zona de Tarifa donde su viaje comienza y termina. Por ejemplo, si usted es un adulto y se encuentra en la Zona 3 y desea viajar a la Zona 6, use como referencia la tabla de tarifa de “Adult” y busque la Zona número “3” en la fila superior, luego siga esa columna hacia abajo hasta que esté en la fila marcada Zona “6” a la izquierda. Su tarifa en este caso sería \$9.00.

Tarifas con Descuentos

Los “commuters” (personas que viajan diariamente al trabajo) reciben un 20% de descuento con la compra de una Clipper Card (tarjeta de descuento). Las Tarjetas de Descuento no pueden ser utilizadas para pases grupales o para pagos de estudiantes, personas de la tercera edad o tarifas de descuento para personas con incapacidades descrito más adelante.

Las **Personas de la Tercera Edad, de 65 años o más**, que tengan Tarjeta de Descuento Regional de Conexión de Transito (RTC), tarjeta de identificación para personas de la tercera edad de otro servicio de tránsito de California o tarjeta de Medicare, reciben un 50% de descuento de la tarifa en efectivo de adulto, al pagar en efectivo.

Las **Personas con incapacidades** que tengan Tarjeta de Pancarta de Identificación de Persona con incapacidades del Departamento de Vehículos Motorizados, Tarjeta de Descuento Regional de Conexión de Transito (RTC), tarjeta de Medicare o tarjeta de identificación para personas con incapacidades de otro servicio de tránsito, reciben 50% de descuento de la tarifa en efectivo de adultos si el pago es en efectivo.

Los **jóvenes entre 5-18 años** de edad reciben 50% de descuento de la tarifa en efectivo de adultos. El conductor puede solicitar evidencia de edad.

Los **Niños** de 4 años de edad y menores, viajan gratuitamente cuando son acompañados por un adulto (límite de dos niños por adulto).

Objetos Perdidos

Llame al **415/455-2000** desde las 7:00 am a las 6:00 pm de lunes a viernes (excepto los días festivos).

Nueva Guía de Viajero

Para una copia gratuita de la Nueva Guía de Viajero bilingüe llamando al **415/455-2000** o enviando un e-mail a contact@goldengate.org.

Comentarios sobre los Servicios

Llame al **415/455-2000** desde las 7:00 am a las 6:00 pm de lunes a viernes (excepto los días festivos). Escriba a Customer Relations, 850 Tamalpais Ave., San Rafael, CA 94901.

Política antidiscriminatoria de Golden Gate

El Distrito está comprometido a garantizar que ninguna persona (en base a raza, color, o nacionalidad de origen), será excluida de la participación, se le negarán los beneficios de, o se verá sujeta a discriminación bajo su programa de servicios de transporte. Toda persona que crea que ha sido discriminada puede presentar una queja conforme al Título VI. Para más información o para presentar una queja, llame al 511 y diga “Golden Gate Transit” o contacte directamente a los Servicios al Cliente al 415/455-2000 o visite el sitio goldengate.org/contact para obtener un Formulario de queja conforme al Título VI.



Larkspur Ferry Schedule

Larkspur Ferry Schedule

Trips may be revised due to ridership levels. Check goldengate.org for updates.

Leave Larkspur Ferry Terminal	Arrive San Francisco Ferry Terminal
Mondays Through Fridays Except Holidays	
6:35	7:10
8:00	8:35
9:30	10:05
12:30	1:05
3:15	3:50
4:45	5:20
6:15	6:50

Light type = am times **Bold type = pm times**

Parking at Larkspur Terminal is \$2 (weekdays 5 am - 1 pm) and \$20 for a monthly permit. No long-term parking is allowed. Details at goldengate.org.

Leave San Francisco Ferry Terminal	Arrive Larkspur Ferry Terminal
Mondays Through Fridays Except Holidays	
7:15	7:50
8:45	9:20
10:15	10:50
1:15	1:50
4:00	4:35
5:30	6:05
7:00	7:35

Light type = am times **Bold type = pm times**



See Marin Transit and SMART schedules for buses/trains to and from Larkspur Ferry.

Sausalito Ferry Schedule

Tiburon Ferry Schedule

Trips may be revised due to ridership levels. Check goldengate.org for updates.

Leave Sausalito Ferry Landing	Arrive San Francisco Ferry Building	Leave San Francisco Ferry Building (Gate B)	Arrive Sausalito Ferry Landing
Mondays Through Fridays Except Holidays			
8:20	8:45	--	--
--	--	4:25	4:50
5:00	5:50 (via Tiburon)	6:00	6:30

Light type = am times **Bold type = pm times**



See Route 30 for buses to/from Sausalito Ferry. Also see Marin Transit schedules at marintransit.org.

Leave Tiburon Ferry Terminal	Arrive Gate B San Francisco Ferry Building	Leave San Francisco Ferry Building (Gate B)	Arrive Tiburon Ferry Terminal
Mondays Through Fridays Except Holidays			
7:55	8:45 (via Sausalito)	--	--
--	--	4:25	5:15 (via Sausalito)
5:25	5:50	6:00	6:55 (via Sausalito)

Light type = am times **Bold type = pm times**

COVID-19 Service Advisory

Trips may be suspended or revised due to ridership levels. Check goldengate.org for updated schedules. Golden Gate Ferry has reduced levels of service to better match ridership demand. Weekend ferry service and service to the Chase Center and Oracle Park have been suspended until further notice.

We are following recommendations from the CDC to protect the health and safety of the public and our employees. Face masks and social distancing are required in our terminals and

on our vessels. To ensure the health and safety of employees and customers, our facilities are disinfected daily.

See page 29 for Holiday Service calendar.

Ferry Service Advisory

We are acutely aware of maintaining an “on time” schedule and strive to ensure this occurs regularly. Please help in this effort by gathering your belongings and preparing to disembark as soon as you hear the three-minute arrival announcement. Please disembark the ferry safely and promptly. Take all personal belongings with you. **Unattended items are subject to immediate disposal.**



Reading GGT Schedules

Step 1: Look at the fold-out Bus & Ferry System Map inside the back cover to determine which bus routes serve your travel needs.

Step 2: GGT has nearly 900 bus stops. Not all stops are shown in the timetables, but they are all shown on the map. Use the fold-out map on the back cover to identify the stops to use on your route. Consult the appropriate timetable in this Transit Guide to find the schedule for your route number and bus stop.

Step 3: Learn how to use timetables with the example below.

Days of service and route type (Commuter, Regional, Local, etc.).

Not all routes operate daily.

Timetables for different directions and days of travel for a given route may be on different pages

Route number.

Final destination and direction of travel.

Cities and neighborhoods served.

Major stops served. If your stop is not listed, consult the fold-out map at the back of this guide to determine which printed stops your stop falls between, and you can estimate the approximate departure time for your stop.

Footnote letter and footnotes. Footnotes apply only to the trip in the same row as the footnote letter.

Arrival/departure times at specific stops. Unless noted, times listed are departure times.

Light type indicates am times.

Bold type indicates pm times.

Dashes indicate that a given stop is not served.

Rider Alerts. Check rider alerts for important information regarding the route.

Receive Alerts about Service Impacts

Register at goldengate.org/alerts

Comment on Bus and Ferry Services

Online: goldengate.org/contact

Call: Request comment form by calling toll-free **511** (say "Golden Gate Transit," then "operator") or **711** (TDD)

Other Languages: call **415/455-2000**

In Person: Visit the Customer Service Center on Platform D at the San Rafael Transit Center M-F 7 am-6 pm

CLOSED weekends and some holidays

Write: Customer Relations, 850 Tamalpais Ave., San Rafael, CA 94901-5381

MON - FRI EXCEPT HOLIDAYS

72

San Francisco

Southbound

Santa Rosa — Rohnert Park — San Francisco

Notes	Route	Santa Rosa GGT (Piner & Industrial)	SR Transit Mall (2nd & B)	Santa Rosa P&R at Brookwood (airgrounds)	Arden Lake P&R	Rohnert Park Hwy P&R	Cotati (Old Rohnert Hwy & St. Joseph Way P&R)	Cotati Hub (W Sierra & La Plaza)	Petaluma Blvd N & Stony Point	Petaluma (Gossage P&R)	Petaluma Depot (4th & C)	Golden Gate Bridge
A	72X	3:56	---	4:03	---	---	---	---	---	---	---	YE
A	72X	4:26	---	4:33	---	---	---	---	---	---	---	YE
A	72X	4:55	---	5:02	---	---	---	---	---	---	---	YE
A	72X	5:13	---	5:20	---	5:05	---	---	---	---	---	YE
A	72X	5:28	---	5:35	---	5:46	---	---	---	---	---	YE
A	72X	5:46	---	5:53	---	6:06	---	---	---	---	---	YE
A	72X	6:05	---	6:13	---	6:26	---	---	---	---	---	YE
A	72X	6:18	---	6:26	---	6:39	---	---	---	---	---	YE
A	72X	6:28	---	6:36	---	6:49	---	---	---	---	---	YE
A	72	6:52	7:01	7:08	7:21	7:26	7:30	7:31	7:39	7:42	7:51	YE
A	72X	6:55	---	7:03	---	7:16	---	---	---	---	---	YE

A This trip operates via Broadway Tunnel



Route 72 no longer serves Mendocino Ave.

For further trip planning assistance, call toll-free 511 and say "Golden Gate Transit," then "operator."



27

MON - FRI EXCEPT HOLIDAYS

San Francisco Southbound

San Rafael — San Francisco

Arrive San Rafael Transit Center (3rd & Hetherton) Bus Pad*	Lucky Drive Bus Pad*	Paradise Drive Bus Pad*	Tiburon Wye Bus Pad* (101 at E Blithedale)	Seminary Dr Bus Pad* (101 at Seminary)	Manzanita Park & Ride	Spencer Ave Bus Pad*	Golden Gate Bridge Toll Plaza	San Francisco Financial District (Battery & Pine)	San Francisco (4th & Folsom)
5 55	5 59	6 01	6 03	6 04	6 14	6 18	YES	6 45	6 53
6 55	6 59	7 01	7 03	7 04	7 14	7 18	YES	7 45	7 53
7 35	7 39	7 41	7 43	7 44	7 54	7 58	YES	8 25	8 33
7 55	7 59	8 01	8 03	8 04	8 14	8 18	YES	8 45	8 53



* Bus Pad times are approximate.

COMMUTE BUS ROUTE

San Rafael Northbound

San Francisco — San Rafael

San Francisco (Perry & 3rd)	San Francisco Financial District (Fremont & Mission)	Golden Gate Bridge Toll Plaza	Spencer Ave Bus Pad*	Manzanita Park & Ride	Seminary Dr Bus Pad* (101 at Seminary)	Tiburon Wye Bus Pad* (101 at Tiburon Blvd)	Paradise Drive Bus Pad*	Lucky Drive Bus Pad*	Arrive San Rafael Transit Center (3rd & Hetherton)
3 38	3 50	YES	4 23	4 27	4 33	4 34	4 36	4 39	4 48
4 38	4 50	YES	5 23	5 27	5 33	5 34	5 36	5 39	5 48
5 08	5 20	YES	5 53	5 57	6 03	6 04	6 06	6 09	6 18
5 38	5 50	YES	6 23	6 27	6 33	6 34	6 36	6 39	6 48



* Bus Pad times are approximate.

30

MON - FRI EXCEPT HOLIDAYS

San Francisco Southbound

San Rafael — Marin City — Sausalito — San Francisco

San Rafael GGT (Andersen Dr)	Arrive San Rafael Transit Center (3rd & Hetherton)	Leave San Rafael Transit Center (3rd & Hetherton)	Arrive Marin City (Donahue & Terners)	Leave Marin City (Donahue & Terners)	Sausalito (Bridgeway & El Portal)	Golden Gate Bridge Toll Plaza	San Francisco Civic Center (Golden Gate & Polk)	Salesforce Transit Center (Mission & Fremont)
5 48	5 55	6 00	6 15	6 17	6 26	YES	6 42	6 54
6 48	6 55	7 00	7 15	7 17	7 26	YES	7 44	7 56
7 47	7 55	8 00	8 15	8 17	8 26	YES	8 52	9 04
8 47	8 55	9 00	9 15	9 17	9 27	YES	9 48	9 58
9 47	9 55	10 00	10 15	10 17	10 25	YES	10 55	11 08
10 47	10 55	11 00	11 15	11 17	11 28	YES	11 57	12 10
11 47	11 55	12 00	12 15	12 17	12 28	YES	1 00	1 13
12 47	12 55	1 00	1 15	1 17	1 28	YES	2 06	2 19
1 47	1 55	2 00	2 15	2 17	2 29	YES	3 09	3 20
2 47	2 55	3 00	3 15	3 17	3 27	YES	4 13	4 23
3 47	3 55	4 00	4 15	4 17	4 27	YES	5 17	5 27
4 47	4 55	5 00	5 15	5 17	5 27	YES	6 15	6 25
5 48	5 55	6 00	6 15	6 17	6 27	YES	7 04	7 17
6 48	6 55	7 00	7 15	7 17	7 27	YES	8 02	8 15
7 48	7 55	8 00	8 15	8 17	8 27	YES	8 56	9 09



Due to construction in San Francisco, delays may occur and bus stops on Van Ness Ave may temporarily relocate.

See Routes 70, 101, and marintransit.org for additional service along the Highway 101 corridor. Route 30 serves Hwy 101 bus pads.

REGIONAL BUS ROUTE

San Rafael Northbound

San Francisco — Sausalito — Marin City — San Rafael

Salesforce Transit Center (Bus Plaza Bay A)	SF Civic Center (McAllister & Polk)	Golden Gate Bridge Toll Plaza	Sausalito (Bridgeway & Bay)	Arrive Marin City (Donahue & Terners)	Leave Marin City (Donahue & Terners)	Arrive San Rafael Transit Center (3rd & Hetherton)	Leave San Rafael Transit Center (3rd & Hetherton)	San Rafael (Andersen & Jacoby)
5 17	5 28	YES	5 57	6 08	6 10	6 25	6 30	6 36
6 17	6 28	YES	6 57	7 08	7 10	7 25	7 30	7 36
7 17	7 28	YES	7 57	8 08	8 10	8 25	8 30	8 36
8 15	8 27	YES	8 57	9 08	9 10	9 25	9 30	9 37
9 13	9 24	YES	9 57	10 08	10 10	10 25	10 30	10 37
10 11	10 24	YES	10 58	11 08	11 10	11 25	11 30	11 37
11 08	11 23	YES	11 58	12 08	12 10	12 25	12 30	12 37
12 06	12 21	YES	12 58	1 08	1 10	1 25	1 30	1 37
1 06	1 21	YES	1 58	2 08	2 10	2 25	2 30	2 37
2 06	2 21	YES	2 58	3 08	3 10	3 25	3 30	3 36
2 59	3 11	YES	3 58	4 08	4 10	4 25	4 30	4 36
3 59	4 11	YES	4 58	5 08	5 10	5 25	5 30	5 36
5 05	5 17	YES	5 58	6 08	6 10	6 25	6 30	6 36
6 05	6 17	YES	6 58	7 08	7 10	7 25	7 30	7 36
7 12	7 23	YES	7 58	8 08	8 10	8 25	8 30	8 36
8 16	8 29	YES	8 56	9 08	9 10	9 25	9 30	9 36
9 16	9 29	YES	9 56	10 08	10 10	10 25	10 30	10 36



Due to construction in San Francisco, delays may occur and bus stops on Van Ness Ave may temporarily relocate.

See Routes 70, 101, and marintransit.org for additional service along the Highway 101 corridor. Route 30 serves Hwy 101 bus pads.

San Francisco

Southbound

San Rafael — Marin City — Sausalito — San Francisco

San Rafael GGT (Andersen Dr)	Arrive San Rafael Transit Center (3rd & Heitherton)	Leave San Rafael Transit Center (3rd & Heitherton)	Arrive Marin City (Donahue & Terners)	Leave Marin City (Donahue & Terners)	Sausalito (Bridgeway & El Portal)	Golden Gate Bridge Toll Plaza	San Francisco Civic Center (Golden Gate & Polk)	Salesforce Transit Center (Mission & Fremont)
7 47	7 55	8 00	8 15	8 17	8 26	YES	8 52	9 04
8 47	8 55	9 00	9 15	9 17	9 27	YES	9 48	9 58
9 47	9 55	10 00	10 15	10 17	10 25	YES	10 55	11 08
10 47	10 55	11 00	11 15	11 17	11 28	YES	11 57	12 10
11 47	11 55	12 00	12 15	12 17	12 28	YES	1 00	1 13
12 47	12 55	1 00	1 15	1 17	1 28	YES	2 06	2 19
1 47	1 55	2 00	2 15	2 17	2 29	YES	3 09	3 20
2 47	2 55	3 00	3 15	3 17	3 27	YES	4 13	4 23
3 47	3 55	4 00	4 15	4 17	4 27	YES	5 17	5 27
4 47	4 55	5 00	5 15	5 17	5 27	YES	6 15	6 25
5 48	5 55	6 00	6 15	6 17	6 27	YES	7 04	7 17
6 48	6 55	7 00	7 15	7 17	7 27	YES	8 02	8 15



Due to construction in San Francisco, delays may occur and bus stops on Van Ness Ave may temporarily relocate.

See Routes 70, 101, and marintransit.org for additional service along the Highway 101 corridor. Route 30 serves Hwy 101 bus pads.

San Rafael

Northbound

San Francisco — Sausalito — Marin City — San Rafael

Salesforce Transit Center (Bus Plaza Bay A)	SF Civic Center (McAllister & Polk)	Golden Gate Bridge Toll Plaza	Sausalito (Bridgeway & Bay)	Arrive Marin City (Donahue & Terners)	Leave Marin City (Donahue & Terners)	Arrive San Rafael Transit Center (3rd & Heitherton)	Leave San Rafael Transit Center (3rd & Heitherton)	San Rafael (Andersen & Jacoby)
8 15	8 27	YES	8 57	9 08	9 10	9 25	9 30	9 37
9 13	9 24	YES	9 57	10 08	10 10	10 25	10 30	10 37
10 11	10 24	YES	10 58	11 08	11 10	11 25	11 30	11 37
11 08	11 23	YES	11 58	12 08	12 10	12 25	12 30	12 37
12 06	12 21	YES	12 58	1 08	1 10	1 25	1 30	1 37
1 06	1 21	YES	1 58	2 08	2 10	2 25	2 30	2 37
2 06	2 21	YES	2 58	3 08	3 10	3 25	3 30	3 36
2 59	3 11	YES	3 58	4 08	4 10	4 25	4 30	4 36
3 59	4 11	YES	4 58	5 08	5 10	5 25	5 30	5 36
5 05	5 17	YES	5 58	6 08	6 10	6 25	6 30	6 36
6 05	6 17	YES	6 58	7 08	7 10	7 25	7 30	7 36
7 12	7 23	YES	7 58	8 08	8 10	8 25	8 30	8 36
8 16	8 29	YES	8 56	9 08	9 10	9 25	9 30	9 36



Due to construction in San Francisco, delays may occur and bus stops on Van Ness Ave may temporarily relocate.

See Routes 70, 101, and marintransit.org for additional service along the Highway 101 corridor. Route 30 serves Hwy 101 bus pads.

Our drivers wear masks to protect you, please do the same for them. Masks are required to board Golden Gate Transit. Thank you for your cooperation!



40

MON - FRI EXCEPT HOLIDAYS

San Rafael Westbound

El Cerrito — Richmond — Point Richmond —
San Quentin — San Rafael

El Cerrito Del Norte BART Station	Richmond (Cutting & Harbour)	Pt. Richmond (Tewksbury & Washington)	San Quentin Village (E Francisco at Main)	San Rafael (E Francisco & Pelican)	San Rafael (North Square Shopping Center)	Arrive San Rafael Transit Center (3rd & Hetherton)
5 49	5 57	6 03	6 11	6 13	6 19	6 25
6 19	6 27	6 33	6 41	6 43	6 49	6 55
6 49	6 57	7 03	7 11	7 13	7 19	7 25
7 19	7 27	7 33	7 41	7 43	7 49	7 55
7 49	7 57	8 03	8 11	8 13	8 19	8 25
8 19	8 27	8 33	8 41	8 43	8 49	8 55
9 19	9 27	9 33	9 41	9 43	9 49	9 55
10 19	10 27	10 33	10 41	10 43	10 49	10 55
11 19	11 27	11 33	11 41	11 43	11 49	11 55
12 19	12 27	12 33	12 41	12 43	12 49	12 55
1 19	1 27	1 33	1 41	1 43	1 49	1 55
2 20	2 28	2 34	2 42	2 44	2 50	2 55
3 20	3 28	3 34	3 42	3 44	3 50	3 55
4 20	4 28	4 34	4 42	4 44	4 50	4 55
5 20	5 28	5 34	5 42	5 44	5 50	5 55
6 20	6 28	6 34	6 42	6 44	6 50	6 55
7 20	7 28	7 34	7 42	7 44	7 50	7 55
8 22	8 30	8 36	8 44	8 46	8 51	8 55
9 52	10 00	10 06	10 14	10 16	10 21	10 25



Once construction is complete, the Pt. Richmond bus stop will move back to its original location at Tewksbury & Castro.

REGIONAL BUS ROUTE

Del Norte BART Station Eastbound

San Rafael — San Quentin — Point Richmond — Richmond — El Cerrito

Arrive San Rafael Transit Center (3rd & Hetherton)	San Rafael Post Office (40 Bellam Blvd)	San Rafael (Kneeland & Shoreline)	San Quentin Village (580 on-ramp at Main)	Pt. Richmond (Tewksbury & Washington)	Richmond (Cutting & Harbour)	El Cerrito Del Norte BART Station
6 30	6 34	6 37	6 41	6 49	6 53	7 03
7 30	7 34	7 37	7 41	7 49	7 53	8 03
8 30	8 34	8 37	8 41	8 49	8 53	9 03
9 30	9 34	9 37	9 41	9 49	9 53	10 03
10 30	10 34	10 37	10 41	10 49	10 53	11 03
11 30	11 34	11 37	11 41	11 49	11 53	12 06
12 30	12 34	12 37	12 41	12 49	12 53	1 06
1 30	1 34	1 37	1 41	1 49	1 53	2 06
2 30	2 34	2 37	2 41	2 49	2 53	3 06
3 00	3 04	3 07	3 11	3 19	3 23	3 36
3 30	3 34	3 37	3 41	3 49	3 53	4 06
4 00	4 04	4 07	4 11	4 19	4 23	4 36
4 30	4 34	4 37	4 41	4 49	4 53	5 06
5 00	5 04	5 07	5 11	5 19	5 23	5 36
5 30	5 34	5 37	5 41	5 49	5 53	6 06
6 30	6 34	6 37	6 41	6 49	6 53	7 03
7 30	7 34	7 37	7 41	7 49	7 53	8 03
9 00	9 04	9 07	9 11	9 19	9 23	9 33




Once construction is complete, the Pt. Richmond bus stop will move back to its original location at Tewksbury & Castro.

RIDE SMART

OUR EXTREME CLEAN COMMITMENT:

Cleaning • Disinfecting • Distancing • Protection

- Wear a face covering onboard
- Maintain physical distancing
- PLEASE do not travel when you are sick



San Rafael

Westbound

El Cerrito — Richmond — Point Richmond — San Quentin — San Rafael

El Cerrito Del Norte BART Station	Richmond (Cutting & Harbour)	Pt. Richmond (Tewksbury & Washington)	San Quentin Village (E Francisco at Main)	San Rafael (E Francisco & Pelican)	San Rafael (Main Square Shopping Center)	Arrive San Rafael Transit Center (3rd & Hetherton)
6 49	6 57	7 03	7 11	7 13	7 19	7 25
8 19	8 27	8 33	8 41	8 43	8 49	8 55
9 49	9 57	10 03	10 11	10 13	10 19	10 25
11 19	11 27	11 33	11 41	11 43	11 49	11 55
12 49	12 57	1 03	1 11	1 13	1 19	1 25
2 20	2 28	2 34	2 42	2 44	2 50	2 55
3 50	3 58	4 04	4 12	4 14	4 20	4 25
5 20	5 28	5 34	5 42	5 44	5 50	5 55
6 50	6 58	7 04	7 12	7 14	7 20	7 25
8 22	8 30	8 36	8 44	8 46	8 51	8 55



Once construction is complete, the Pt. Richmond bus stop will move back to its original location at Tewksbury & Castro.

Del Norte BART Station

Eastbound

San Rafael — San Quentin — Point Richmond — Richmond — El Cerrito



Arrive San Rafael Transit Center (3rd & Hetherton)	San Rafael Post Office (40 Bellam Blvd)	San Rafael (Venet & Shoreline)	San Quentin Village (560 on-ramp at Main)	Pt. Richmond (Tewksbury & Washington)	Richmond (Cutting & Harbour)	El Cerrito Del Norte BART Station
7 30	7 34	7 37	7 41	7 49	7 53	8 03
9 00	9 04	9 07	9 11	9 19	9 23	9 33
10 30	10 34	10 37	10 41	10 49	10 53	11 03
12 00	12 04	12 07	12 11	12 19	12 23	12 36
1 30	1 34	1 37	1 41	1 49	1 53	2 06
3 00	3 04	3 07	3 11	3 19	3 23	3 36
4 30	4 34	4 37	4 41	4 49	4 53	5 06
6 00	6 04	6 07	6 11	6 19	6 23	6 36
7 30	7 34	7 37	7 41	7 49	7 53	8 03



Once construction is complete, the Pt. Richmond bus stop will move back to its original location at Tewksbury & Castro.

NEW IN TRANSIT

Bring wisdom to the crowd

Tap **GO** to say if there's space on board



54

MON - FRI EXCEPT HOLIDAYS

COMMUTE BUS ROUTE

San Francisco

Southbound

Novato — Ignacio — San Francisco

Atherton Ave Bus Pad* (n/b 101 at Atherton)	Atherton Ave Bus Pad* (s/b 101 at Atherton)	Rowland Blvd P&R (101 at Rowland)	Novato (S Novato Blvd & Sunset)	Novato (Enfrente & Salvatore)	Alameda del Prado Bus Pad* (at Hwy 101)	Marinwood Bus Pad* (101 at Miller Creek)	Lucas Valley Bus Pad* (101 at Lucas Valley Rd)	Terra Linda Bus Pad* (Hwy 101 at Freitas Pkwy)	North San Pedro Bus Pad*	Golden Gate Bridge Toll Plaza	San Francisco Financial District (Battery & Pine)	San Francisco (4th & Folsom)
5 49	5 50	5 56	6 00	6 04	6 07	6 09	6 10	6 12	6 14	YES	6 50	6 58
6 39	6 40	6 46	6 50	6 54	6 57	6 59	7 00	7 02	7 04	YES	7 50	7 58
7 39	7 40	7 46	7 50	7 54	7 57	7 59	8 00	8 02	8 04	YES	8 50	8 58



*Bus Pad times are approximate.

54

MON - FRI EXCEPT HOLIDAYS

COMMUTE BUS ROUTE

Novato

Northbound

San Francisco — Ignacio — Novato

San Francisco (Perry & 3rd)	San Francisco Financial District (Tremont & Mission)	Golden Gate Bridge Toll Plaza	North San Pedro Bus Pad*	Terra Linda Bus Pad* (Hwy 101 at Freitas Pkwy)	Lucas Valley Bus Pad* (101 at Smith Ranch Rd)	Marinwood Bus Pad* (101 at Miller Creek)	Alameda del Prado Bus Pad* (at Hwy 101)	Ignacio Bus Pad* (Hwy 101 & Bel Marin Keys Blvd)	Novato (S Novato Blvd & Sunset)	Rowland Blvd P&R (101 at Rowland)	Atherton Ave Bus Pad* (n/b 101 at Atherton)	Atherton Ave Bus Pad* (s/b 101 at Atherton)
3 31	3 40	YES	4 40	4 42	4 43	4 45	4 47	4 50	4 55	5 00	5 05	5 06
4 31	4 40	YES	5 40	5 42	5 43	5 45	5 47	5 50	5 55	6 00	6 05	6 06
5 31	5 40	YES	6 40	6 42	6 43	6 45	6 47	6 50	6 55	7 00	7 05	7 06



*Bus Pad times are approximate.

San Francisco

Southbound

Novato — San Rafael — Marin City — San Francisco

Novato GGT (Golden Gate Place)	Novato (Redwood & Grant)	Novato (Entrante & Salvatore)	Arrive San Rafael Transit Center (3rd & Hetherton)	Leave San Rafael Transit Center (3rd & Hetherton)	Arrive Marin City (Donahue & Terners)	Leave Marin City (Donahue & Terners)	Spencer Ave Bus Pad*	Sausalito (Bridgeway & El Portal)	Golden Gate Bridge Toll Plaza	San Francisco Civic Center (Golden Gate & Polk)	Salesforce Transit Center (Mission & Fremont)
5 04	5 08	5 15	5 25	5 30	5 45	5 47	5 50	—	YES	6 14	6 26
5 58	6 02	6 10	6 25	6 30	6 45	6 47	6 50	—	YES	7 16	7 26
6 58	7 02	7 10	7 25	7 30	7 45	7 47	7 50	—	YES	8 18	8 28
7 58	8 02	8 10	8 25	8 30	8 45	8 47	8 50	—	YES	9 18	9 28
9 00	9 04	9 12	9 25	9 30	9 45	9 47	9 50	—	YES	10 22	10 32
10 00	10 04	10 12	10 25	10 30	10 45	10 47	10 50	—	YES	11 23	11 33
11 00	11 04	11 12	11 25	11 30	11 45	11 47	11 50	—	YES	12 26	12 36
12 00	12 04	12 12	12 25	12 30	12 45	12 47	12 50	—	YES	1 26	1 36
12 57	1 01	1 10	1 25	1 30	1 45	1 47	1 50	—	YES	2 24	2 34
1 58	2 02	2 10	2 25	2 30	2 45	2 47	2 50	—	YES	3 27	3 37
2 59	3 03	3 11	3 25	3 30	3 45	3 47	3 50	—	YES	4 29	4 39
3 57	4 01	4 10	4 25	4 30	4 45	4 47	4 50	—	YES	5 28	5 36
4 59	5 03	5 11	5 25	5 30	5 45	5 47	5 50	—	YES	6 28	6 36
6 00	6 04	6 12	6 25	6 30	6 45	6 47	6 50	—	YES	7 28	7 36
6 58	7 02	7 10	7 25	7 30	7 45	7 47	7 50	—	YES	8 21	8 31
7 58	8 02	8 10	8 25	8 30	8 45	8 47	8 50	—	YES	9 21	9 32
8 57	9 01	9 09	9 25	9 30	9 45	9 47	—	9 57	YES	10 29	10 41
9 57	10 01	10 09	10 25	10 30	10 45	10 47	—	10 57	YES	11 29	11 41



Due to construction in San Francisco, delays may occur and bus stops on Van Ness Ave may temporarily relocate.

For additional service from San Rafael to San Francisco, see Route 30.

For additional service from Novato to San Francisco, see Route 101.

Route 70 serves Highway 101 bus pads.

*Bus Pad times are approximate.

Novato

Northbound

San Francisco — Marin City — San Rafael — Novato

Salesforce Transit Center (Bus Plaza Bay A)	SF Civic Center (McAllister & Polk)	Golden Gate Bridge Toll Plaza	Sausalito (Bridgeway & Bay)	Spencer Ave Bus Pad*	Arrive Marin City (Donahue & Terners)	Leave Marin City (Donahue & Terners)	Arrive San Rafael Transit Center (3rd & Hetherton)	Leave San Rafael Transit Center (3rd & Hetherton)	Ignacio Bus Pad* (Hwy 101 & Bel Marin Keys Blvd)	Novato (Redwood & Grant)	Novato GGT (Golden Gate Place)
4 54	5 05	YES	—	5 23	5 32	5 34	5 55	6 00	6 14	6 24	6 26
5 54	6 05	YES	—	6 23	6 32	6 34	6 55	7 00	7 14	7 24	7 26
6 54	7 05	YES	—	7 23	7 32	7 34	7 55	8 00	8 15	8 26	8 28
7 50	8 02	YES	—	8 23	8 30	8 32	8 55	9 00	9 15	9 27	9 30
8 50	9 02	YES	—	9 23	9 30	9 32	9 55	10 00	10 15	10 28	10 31
9 47	9 58	YES	—	10 21	10 30	10 32	10 55	11 00	11 15	11 28	11 31
10 46	10 57	YES	—	11 20	11 30	11 32	11 55	12 00	12 16	12 28	12 31
11 43	11 53	YES	—	12 19	12 30	12 32	12 55	1 00	1 16	1 28	1 31
12 43	12 53	YES	—	1 19	1 30	1 32	1 55	2 00	2 15	2 28	2 31
1 43	1 53	YES	—	2 19	2 30	2 32	2 55	3 00	3 15	3 28	3 31
2 39	2 52	YES	—	3 19	3 30	3 32	3 55	4 00	4 15	4 29	4 32
3 43	3 53	YES	—	4 19	4 30	4 32	4 55	5 00	5 15	5 29	5 32
4 43	4 53	YES	—	5 19	5 30	5 32	5 55	6 00	6 14	6 25	6 28
5 47	5 57	YES	—	6 21	6 30	6 32	6 55	7 00	7 14	7 25	7 28
6 49	6 59	YES	—	7 22	7 30	7 32	7 55	8 00	8 14	8 25	8 28
7 51	8 02	YES	—	8 23	8 30	8 32	8 55	9 00	9 15	9 25	9 28
8 53	9 03	YES	—	9 24	9 32	9 34	9 55	10 00	10 15	10 23	10 26
9 43	9 56	YES	10 26	—	10 32	10 34	10 55	11 00	11 14	11 22	11 25
10 43	10 56	YES	11 26	—	11 32	11 34	11 55	12 00	12 14	12 22	12 25



Due to construction in San Francisco, delays may occur and bus stops on Van Ness Ave may temporarily relocate.

For additional service from San Francisco to San Rafael, see Route 30.

For additional service from San Francisco to Novato, see Route 101.

Route 70 serves Highway 101 bus pads.

*Bus Pad times are approximate.

STAY INFORMED



FOLLOW US ON FACEBOOK, TWITTER AND INSTAGRAM



SIGN UP FOR ALERTS AND DOWNLOAD TRANSIT APP

Visit goldengate.org or call 511



70

SATURDAY/SUNDAY/HOLIDAY

San Francisco Southbound

Novato — San Rafael — Marin City — San Francisco

Novato GGT (Golden Gate Place)	Novato (Redwood & Grant)	Novato (Enfrente & Salvatore)	Arrive San Rafael Transit Center (3rd & Hetherton)	Leave San Rafael Transit Center (3rd & Hetherton)	Arrive Marin City (Donahue & Terners)	Leave Marin City (Donahue & Terners)	Spencer Ave Bus Pad*	Sausalito (Bridgeway & El Portal)	Golden Gate Bridge Toll Plaza	San Francisco Civic Center (Golden Gate & Polk)	Salesforce Transit Center (Mission & Fremont)
5 00	5 08	5 11	5 25	5 30	5 45	5 47	—	5 57	YES	6 29	6 39
5 58	6 02	6 10	6 25	6 30	6 45	6 47	—	6 57	YES	7 29	7 41
6 58	7 02	7 10	7 25	7 30	7 45	7 47	—	7 57	YES	8 29	8 41
8 00	8 04	8 12	8 25	8 30	8 45	8 47	8 53	—	YES	9 18	9 28
9 00	9 04	9 12	9 25	9 30	9 45	9 47	9 53	—	YES	10 22	10 32
10 00	10 04	10 12	10 25	10 30	10 45	10 47	10 53	—	YES	11 23	11 33
11 00	11 04	11 12	11 25	11 30	11 45	11 47	11 53	—	YES	12 26	12 36
12 00	12 04	12 12	12 25	12 30	12 45	12 47	12 53	—	YES	1 26	1 36
12 57	1 01	1 10	1 25	1 30	1 45	1 47	1 53	—	YES	2 24	2 36
1 58	2 02	2 10	2 25	2 30	2 45	2 47	2 53	—	YES	3 27	3 37
2 59	3 03	3 11	3 25	3 30	3 45	3 47	3 53	—	YES	4 29	4 39
3 57	4 01	4 10	4 25	4 30	4 45	4 47	4 53	—	YES	5 28	5 36
4 59	5 03	5 11	5 25	5 30	5 45	5 47	5 53	—	YES	6 28	6 36
6 00	6 04	6 12	6 25	6 30	6 45	6 47	6 53	—	YES	7 28	7 35
6 58	7 02	7 10	7 25	7 30	7 45	7 47	7 53	—	YES	8 21	8 31
7 58	8 02	8 10	8 25	8 30	8 45	8 47	—	8 57	YES	9 29	9 41
8 58	9 02	9 10	9 25	9 30	9 45	9 47	—	9 57	YES	10 29	10 41
9 58	10 02	10 10	10 25	10 30	10 45	10 47	—	10 57	YES	11 29	11 41



Due to construction in San Francisco, delays may occur and bus stops on Van Ness Ave may temporarily relocate.

For additional service from San Rafael to San Francisco, see Route 30.

For additional service from Novato to San Francisco, see Route 101.

Route 70 serves Highway 101 bus pads.

*Bus Pad times are approximate.

REGIONAL BUS ROUTE

Novato Northbound

San Francisco — Marin City — San Rafael — Novato

Salesforce Transit Center (Bus Plaza Bay A)	SF Civic Center (McAllister & Polk)	Golden Gate Bridge Toll Plaza	Sausalito (Bridgeway & Bay)	Spencer Ave Bus Pad*	Arrive Marin City (Donahue & Terners)	Leave Marin City (Donahue & Terners)	Arrive San Rafael Transit Center (3rd & Hetherton)	Leave San Rafael Transit Center (3rd & Hetherton)	Ignacio Bus Pad* (Hwy 101 & Bel Marin Keys Blvd)	Novato (Redwood & Grant)	Novato GGT (Golden Gate Place)
5 43	5 56	YES	6 26	—	6 34	6 36	6 55	7 00	7 14	7 23	7 25
6 43	6 56	YES	7 26	—	7 34	7 36	7 55	8 00	8 14	8 23	8 25
7 50	8 02	YES	—	8 23	8 30	8 32	8 55	9 00	9 15	9 23	9 26
8 50	9 02	YES	—	9 23	9 30	9 32	9 55	10 00	10 15	10 28	10 31
9 47	9 58	YES	—	10 21	10 30	10 32	10 55	11 00	11 15	11 28	11 31
10 46	10 57	YES	—	11 20	11 30	11 32	11 55	12 00	12 16	12 28	12 31
11 43	11 53	YES	—	12 18	12 30	12 32	12 55	1 00	1 16	1 28	1 31
12 43	12 53	YES	—	1 18	1 30	1 32	1 55	2 00	2 15	2 28	2 31
1 43	1 53	YES	—	2 18	2 30	2 32	2 55	3 00	3 15	3 28	3 31
2 39	2 52	YES	—	3 18	3 30	3 32	3 55	4 00	4 16	4 29	4 32
3 43	3 53	YES	—	4 18	4 30	4 32	4 55	5 00	5 15	5 29	5 32
4 43	4 53	YES	—	5 18	5 30	5 32	5 55	6 00	6 14	6 25	6 28
5 47	5 57	YES	—	6 20	6 30	6 32	6 55	7 00	7 14	7 25	7 28
6 49	6 59	YES	—	7 21	7 30	7 32	7 55	8 00	8 14	8 25	8 28
7 51	8 02	YES	—	8 22	8 30	8 32	8 55	9 00	9 15	9 25	9 28
8 53	9 03	YES	9 26	—	9 34	9 36	9 55	10 00	10 14	10 23	10 25
9 43	9 56	YES	10 26	—	10 34	10 36	10 55	11 00	11 14	11 23	11 25
10 43	10 56	YES	11 26	—	11 34	11 36	11 55	12 00	12 14	12 23	12 25



Due to construction in San Francisco, delays may occur and bus stops on Van Ness Ave may temporarily relocate.

For additional service from San Francisco to San Rafael, see Route 30.

For additional service from San Francisco to Novato, see Route 101.

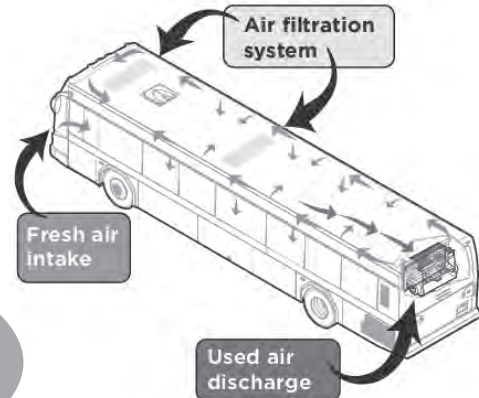
Route 70 serves Highway 101 bus pads.

*Bus Pad times are approximate.

OUR EXTREME CLEAN COMMITMENT:

Cleaning • Disinfecting • Distancing • Protection

Modern filtration systems replace the air inside our buses every 4-8 minutes.



San Francisco

Southbound

Santa Rosa — Rohnert Park — Petaluma — San Francisco

Santa Rosa GGT (Piner & Industrial)	SF Transit Mall (2nd & B)	Santa Rosa P&R (Maple at Brookwood opposite Fairgrounds)	Rohnert Park Expwy P&R	Petaluma Blvd N & Stony Point	Petaluma (Gossage P&R)	Petaluma Depot (4th & C)	Golden Gate Bridge Toll Plaza	San Francisco Financial District (Battery & Pine)	San Francisco (4th & Folsom)
4 05	4 12	4 15	4 23	4 32	4 34	4 41	YES	5 50	5 58
4 43	4 50	4 53	5 01	5 14	5 16	5 25	YES	6 50	7 00
5 15	5 22	5 25	5 33	5 46	5 48	5 57	YES	7 20	7 30
5 46	5 53	5 56	6 04	6 17	6 19	6 28	YES	7 50	8 00
6 15	6 22	6 25	6 33	6 46	6 48	6 57	YES	8 20	8 30
7 15	7 22	7 25	7 33	7 46	7 48	7 57	YES	9 20	9 30

Santa Rosa

Northbound

San Francisco — Petaluma — Rohnert Park — Santa Rosa

San Francisco (Perry & 3rd)	San Francisco Financial District (Fremont & Mission)	Golden Gate Bridge Toll Plaza	Petaluma Depot (4th & C)	Petaluma Blvd N & Factory Outlet Rd	Petaluma Blvd N & Stony Point	Rohnert Park Expwy P&R	Santa Rosa P&R (Maple at Brookwood opposite Fairgrounds)	SF Transit Mall (2nd & B)	Santa Rosa GGT (Piner & Industrial)
2 06	2 15	YES	3 53	4 00	4 02	4 16	4 31	4 34	4 42
3 06	3 15	YES	4 49	4 56	4 58	5 12	5 27	5 30	5 38
4 03	4 15	YES	5 39	5 46	5 48	6 00	6 15	6 18	6 26
4 33	4 45	YES	6 08	6 15	6 17	6 26	6 41	6 44	6 52
5 33	5 45	YES	7 08	7 15	7 17	7 32	7 47	7 50	7 58

REAL-TIME ARRIVALS & ALERTS AT YOUR FINGERTIPS



TRANSIT APP

- Transit app displays near by transit options. Real-time departures are indicated by a pulsing wave in the upper right corner
- Tap a route to see more information



ONLINE

- Visit goldengate.org for trip planning, real-time arrival updates, fares, alerts, and transit schedules



TWITTER

- Keep up-to-date with alerts by following us on Twitter @GoldenGateBus



VOICE

- Dial 511, say "Golden Gate Transit," then "departure times" Or 711 TDD&

TEXT

- Text to 41411 for real-time arrivals at your bus stop
- FOR ALL ROUTES AT BUS STOP: GGT+ bus stop ID**
(locate the bus stop ID on the bus stop sign). Example text:



Stop ID
GGT 41209
Space

FOR SINGLE ROUTE:
GGT+ bus stop ID + route #
Example text:

Stop ID Route #
GGT 41209 101
Space Space



San Francisco Southbound

Santa Rosa — Rohnert Park — Cotati — Petaluma — Novato — San Rafael — San Francisco

Santa Rosa GGT (Piner & Industrial)	SR Transit Mall (2nd & B)	Rohnert Park (Commerce & RP Expwy)	Cotati Hub (W Sierra & La Plaza)	Petaluma (Copeland Street Transit Mall)	Novato (Redwood & Grant)	Arrive San Rafael Transit Center (3rd & Hetherton)	Leave San Rafael Transit Center (3rd & Hetherton)	Spencer Ave Bus Pad*	Golden Gate Bridge Toll Plaza	San Francisco Civic Center (Golden Gate & Polk)	Salesforce Transit Center (Mission & Fremont)	San Francisco (4th & Polson)
3 52	4 01	4 10	4 15	4 31	4 55	5 10	5 15	5 25	YES	5 47	6 00	6 03
4 52	5 01	5 10	5 15	5 31	5 55	6 10	6 15	6 25	YES	6 50	7 00	7 03
5 52	6 01	6 10	6 15	6 28	6 55	7 10	7 15	7 25	YES	7 52	8 02	8 05
6 52	7 01	7 10	7 15	7 31	7 55	8 10	8 15	8 25	YES	8 52	9 02	9 05
7 49	7 58	8 07	8 12	8 28	8 55	9 10	9 15	9 25	YES	9 52	10 02	10 05
8 41	8 51	9 00	9 05	9 21	9 50	10 10	10 15	10 25	YES	10 55	11 04	11 10
9 41	9 51	10 00	10 05	10 21	10 50	11 10	11 15	11 25	YES	11 55	12 04	12 10
10 41	10 51	11 00	11 05	11 21	11 50	12 10	12 15	12 25	YES	1 00	1 09	1 16
11 42	11 52	12 01	12 06	12 22	12 50	1 10	1 15	1 25	YES	2 00	2 09	2 16
12 41	12 51	1 00	1 05	1 21	1 55	2 10	2 15	2 25	YES	3 00	3 09	3 16
1 33	1 42	1 54	2 00	2 18	2 50	3 10	3 15	3 25	YES	4 00	4 07	4 14
2 33	2 42	2 54	3 00	3 22	3 53	4 10	4 15	4 25	YES	5 05	5 15	5 18
3 40	3 50	4 05	4 10	4 29	4 55	5 10	5 15	5 25	YES	6 05	6 18	6 23
4 45	4 53	5 09	5 15	5 30	5 56	6 10	6 15	6 25	YES	7 05	7 12	7 15
5 47	5 55	6 10	6 15	6 29	6 56	7 10	7 15	7 25	YES	7 56	8 06	8 15
6 49	6 57	7 06	7 10	7 28	7 55	8 10	8 15	8 25	YES	8 56	9 06	9 10
7 46	7 55	8 09	8 13	8 28	8 55	9 10	9 15	9 25	YES	9 50	9 56	10 03
8 57	9 04	9 14	9 18	9 32	9 54	10 10	10 15	10 25	YES	10 48	10 58	11 04
9 57	10 04	10 14	10 18	10 32	10 54	11 10	11 15	11 25	YES	11 48	11 58	12 04



Due to construction in San Francisco, delays may occur and bus stops on Van Ness Ave may temporarily relocate.

See Routes 30, 70, and marintransit.org for additional service along the Highway 101 corridor.

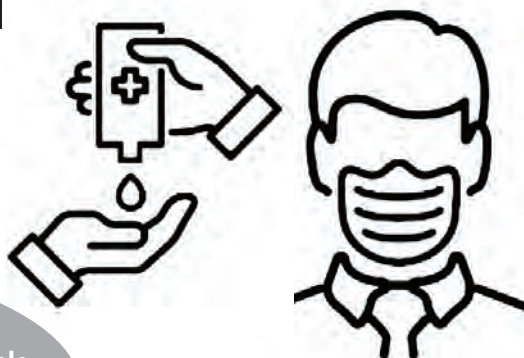
*Bus Pad times are approximate.

RIDE SMART

OUR EXTREME CLEAN COMMITMENT:

Cleaning • Disinfecting • Distancing • Protection

- Wear a face covering onboard
- Maintain physical distancing
- PLEASE do not travel when you are sick



**Santa Rosa
Northbound**

San Francisco — San Rafael — Novato — Petaluma — Cotati — Rohnert Park — Santa Rosa

San Francisco (Perry & 3rd)	Salesforce Transit Center (Bus Plaza Bay A)	SF Civic Center (McAllister & Polk)	Golden Gate Bridge Toll Plaza	Spencer Ave Bus Pad*	Arrive San Rafael Transit Center (3rd & Hetherton)	Leave San Rafael Transit Center (3rd & Hetherton)	Novato (Redwood & Grant)	Petaluma (Copeland Street Transit Mall)	Cotati Hub (Old Redwood Hwy & E Cotati)	Rohnert Park (Commerce & RP Expwy)	Rohnert Park Expwy P&R	SR Transit Mall (2nd & B)	Santa Rosa GGT (Piner & Industrial)
6 14	6 22	6 32	YES	6 53	7 10	7 15	7 30	7 54	8 10	8 15	8 16	8 26	8 36
7 14	7 22	7 32	YES	7 53	8 10	8 15	8 30	8 54	9 10	9 15	9 16	9 26	9 36
8 14	8 22	8 32	YES	8 53	9 10	9 15	9 30	9 54	10 10	10 15	10 16	10 26	10 36
9 02	9 17	9 27	YES	9 48	10 10	10 15	10 30	10 54	11 10	11 15	11 16	11 26	11 36
10 02	10 10	10 20	YES	10 48	11 10	11 15	11 30	11 54	12 10	12 15	12 16	12 26	12 36
11 04	11 13	11 23	YES	11 53	12 10	12 15	12 32	1 00	1 17	1 22	1 23	1 33	1 43
12 03	12 13	12 23	YES	12 53	1 10	1 15	1 32	2 00	2 17	2 22	2 23	2 33	2 43
1 02	1 12	1 22	YES	1 53	2 10	2 15	2 32	3 00	3 17	3 22	3 23	3 33	3 43
2 00	2 10	2 20	YES	2 48	3 10	3 15	3 32	4 00	4 17	4 22	4 23	4 33	4 43
3 04	3 14	3 24	YES	3 48	4 10	4 15	4 32	5 02	5 19	5 24	5 25	5 35	5 45
4 03	4 13	4 23	YES	4 48	5 10	5 15	5 32	6 00	6 16	6 21	6 22	6 32	6 42
5 08	5 18	5 30	YES	5 50	6 10	6 15	6 30	7 00	7 16	7 21	7 22	7 32	7 42
6 10	6 20	6 32	YES	6 50	7 10	7 15	7 30	7 53	8 09	8 14	8 15	8 25	8 34
7 10	7 20	7 32	YES	7 50	8 10	8 15	8 30	8 55	9 11	9 16	9 17	9 26	9 34
8 11	8 21	8 32	YES	8 50	9 10	9 15	9 30	9 55	10 11	10 16	10 17	10 26	10 34
9 12	9 22	9 32	YES	9 50	10 10	10 15	10 30	10 55	11 11	11 16	11 17	11 26	11 34
10 19	10 28	10 36	YES	10 50	11 10	11 15	11 30	11 54	12 09	12 13	12 14	12 22	12 30
11 19	11 28	11 36	YES	11 50	12 10	12 15	12 30	12 52	1 07	1 11	1 12	1 20	1 28



Due to construction in San Francisco, delays may occur and bus stops on Van Ness Ave may temporarily relocate.

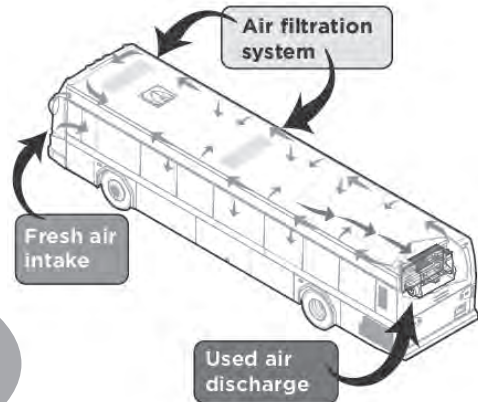
See Routes 30, 70, and marintransit.org for additional service along the Highway 101 corridor.

*Bus Pad times are approximate.

**OUR EXTREME CLEAN
COMMITMENT:**

Cleaning • Disinfecting • Distancing • Protection

Modern filtration systems
replace the air inside our
buses every 4-8 minutes.



San Francisco Southbound

Santa Rosa — Rohnert Park — Cotati — Petaluma — Novato — Novato — San Rafael — San Rafael — San Francisco

Santa Rosa GGT (Piner & Industrial)	SR Transit Mall (2nd & B)	Rohnert Park (Commerce & RP Expressway)	Cotati Hub (W Sierra & La Plaza)	Petaluma (Copeland Street Transit Mall)	Novato (Redwood & Grant)	Arrive San Rafael Transit Center (3rd & Hetherton)	Leave San Rafael Transit Center (3rd & Hetherton)	Spencer Ave Bus Pad*	Golden Gate Bridge Toll Plaza	San Francisco Civic Center (Golden Gate & Polk)	Salesforce Transit Center (Mission & Fremont)	San Francisco (4th & Polson)
3 52	4 01	4 10	4 15	4 31	4 55	5 10	5 15	5 25	YES	5 47	6 00	6 03
4 52	5 01	5 10	5 15	5 31	5 55	6 10	6 15	6 25	YES	6 50	7 00	7 03
5 52	6 01	6 10	6 15	6 28	6 55	7 10	7 15	7 25	YES	7 52	8 02	8 05
6 52	7 01	7 10	7 15	7 31	7 55	8 10	8 15	8 25	YES	8 52	9 02	9 05
7 49	7 58	8 07	8 12	8 28	8 55	9 10	9 15	9 25	YES	9 52	10 02	10 05
8 41	8 51	9 00	9 05	9 21	9 50	10 10	10 15	10 25	YES	10 55	11 04	11 10
9 41	9 51	10 00	10 05	10 21	10 50	11 10	11 15	11 25	YES	11 55	12 04	12 10
10 41	10 51	11 00	11 05	11 21	11 50	12 10	12 15	12 25	YES	1 00	1 09	1 16
11 42	11 52	12 01	12 06	12 22	12 50	1 10	1 15	1 25	YES	2 00	2 09	2 16
12 41	12 51	1 00	1 05	1 21	1 55	2 10	2 15	2 25	YES	3 00	3 09	3 16
1 33	1 42	1 54	2 00	2 18	2 50	3 10	3 15	3 25	YES	4 00	4 07	4 14
2 33	2 42	2 54	3 00	3 22	3 53	4 10	4 15	4 25	YES	5 05	5 15	5 18
3 40	3 50	4 05	4 10	4 29	4 55	5 10	5 15	5 25	YES	6 05	6 18	6 23
4 45	4 53	5 09	5 15	5 30	5 56	6 10	6 15	6 25	YES	7 05	7 12	7 15
5 47	5 55	6 10	6 15	6 29	6 56	7 10	7 15	7 25	YES	7 56	8 06	8 15
6 49	6 57	7 06	7 10	7 28	7 55	8 10	8 15	8 25	YES	8 56	9 06	9 10
7 46	7 55	8 09	8 13	8 28	8 55	9 10	9 15	9 25	YES	9 50	9 56	10 03
8 57	9 04	9 14	9 18	9 32	9 54	10 10	10 15	10 25	YES	10 48	10 58	11 04
9 57	10 04	10 14	10 18	10 32	10 54	11 10	11 15	11 25	YES	11 48	11 58	12 04



Due to construction in San Francisco, delays may occur and bus stops on Van Ness Ave may temporarily relocate.
See Routes 30, 70, and marintransit.org for additional service along the Highway 101 corridor.
*Bus Pad times are approximate.

Our drivers wear masks to protect you, please do the same for them. Masks are required to board Golden Gate Transit. Thank you for your cooperation!



Santa Rosa

Northbound

San Francisco — San Rafael — Novato — Petaluma — Cotati — Rohnert Park — Santa Rosa

San Francisco (Perry & 3rd)	Salesforce Transit Center (Bus Plaza Bay A)	SF Civic Center (McAllister & Polk)	Golden Gate Bridge Toll Plaza	Spencer Ave Bus Pad*	Arrive San Rafael Transit Center (3rd & Hetherton)	Leave San Rafael Transit Center (3rd & Hetherton)	Novato (Redwood & Grant)	Petaluma Copeland Street Transit Mall)	Cotati Hub (Old Redwood Hwy & E Cotati)	Rohnert Park (Commerce & RP Expwy)	Rohnert Park Expwy P&R	SF Transit Mall (2nd & B)	Santa Rosa GGT (Piner & Industrial)
6 14	6 22	6 32	YES	6 53	7 10	7 15	7 30	7 54	8 10	8 15	8 16	8 26	8 36
7 14	7 22	7 32	YES	7 53	8 10	8 15	8 30	8 54	9 10	9 15	9 16	9 26	9 36
8 14	8 22	8 32	YES	8 53	9 10	9 15	9 30	9 54	10 10	10 15	10 16	10 26	10 36
9 02	9 17	9 27	YES	9 48	10 10	10 15	10 30	10 54	11 10	11 15	11 16	11 26	11 36
10 02	10 10	10 20	YES	10 48	11 10	11 15	11 30	11 54	12 10	12 15	12 16	12 26	12 36
11 04	11 13	11 23	YES	11 53	12 10	12 15	12 32	1 00	1 17	1 22	1 23	1 33	1 43
12 03	12 13	12 23	YES	12 53	1 10	1 15	1 32	2 00	2 17	2 22	2 23	2 33	2 43
1 02	1 12	1 22	YES	1 53	2 10	2 15	2 32	3 00	3 17	3 22	3 23	3 33	3 43
2 00	2 10	2 20	YES	2 48	3 10	3 15	3 32	4 00	4 17	4 22	4 23	4 33	4 43
3 04	3 14	3 24	YES	3 48	4 10	4 15	4 32	5 02	5 19	5 24	5 25	5 35	5 45
4 03	4 13	4 23	YES	4 48	5 10	5 15	5 32	6 00	6 16	6 21	6 22	6 32	6 42
5 08	5 18	5 30	YES	5 50	6 10	6 15	6 30	7 00	7 16	7 21	7 22	7 32	7 42
6 10	6 20	6 32	YES	6 50	7 10	7 15	7 30	7 53	8 09	8 14	8 15	8 25	8 34
7 10	7 20	7 32	YES	7 50	8 10	8 15	8 30	8 55	9 11	9 16	9 17	9 26	9 34
8 11	8 21	8 32	YES	8 50	9 10	9 15	9 30	9 55	10 11	10 16	10 17	10 26	10 34
9 12	9 22	9 32	YES	9 50	10 10	10 15	10 30	10 55	11 11	11 16	11 17	11 26	11 34
10 19	10 27	10 36	YES	10 50	11 10	11 15	11 30	11 54	12 09	12 13	12 14	12 22	12 30
11 19	11 28	11 36	YES	11 50	12 10	12 15	12 30	12 52	1 07	1 11	1 12	1 20	1 28



Due to construction in San Francisco, delays may occur and bus stops on Van Ness Ave may temporarily relocate.

See Routes 30, 70, and marintransit.org for additional service along the Highway 101 corridor.

*Bus Pad times are approximate.

LOCAL BUS RIDES ARE PERMITTED WITHIN SAN FRANCISCO!

Fares within SF	Cash	Clipper
Adult	\$4.50	\$3.60
Youth/Seniors/Disabled	\$2.25	\$2.25

In an effort to help Muni customers during COVID-19 service reductions, local San Francisco rides are now allowed on Golden Gate Transit.



Golden Gate Bridge District

The Golden Gate Bridge and Highway District (District) was formed in 1928 to construct the Golden Gate Bridge. The District includes San Francisco, Marin, Sonoma, Del Norte, most of Napa, and part of Mendocino counties. The Bridge was built with funding from \$35 million of general obligation bonds, approved by a vote of the District counties' residents and backed by the value of their property.

Opened to traffic on May 28, 1937, the Golden Gate Bridge became a vital artery between San Francisco and the counties to the north. Traffic grew by a million vehicles a year.

In 1969, the California State Legislature authorized the District to develop a mass transportation system between San Francisco and the counties in the Golden Gate corridor to ease traffic congestion and accommodate future travel growth. At this time "Transportation" was added to the District name. Golden Gate Transit is a direct result of that effort.

To keep fares competitive with the cost of auto travel, the bus and ferry transit system is subsidized by Golden Gate Bridge tolls and State Transportation Development Act funds. The District has no taxing authority.

The District is an Equal Opportunity Employer.

District Board of Directors

Subject to change.

San Francisco County: Dick Grosboll, Sabrina Hernández, Bert Hill, John J. Moylan, Catherine Stefani, Michael Theriault

Marin County: Judy Arnold, Alice Fredericks, Patricia Garbarino, Dennis Rodoni

Sonoma County: David A. Rabbitt, Chris Snyder

Del Norte County: Gerald D. Cochran

Mendocino County: James Mastin

Napa County: Barbara L. Pahre

Receive Alerts about Service Impacts

Register at goldengate.org/alerts

Comment on Bus and Ferry Services

Online: goldengate.org/contact

Call: Request comment form by calling toll-free **511** (say "Golden Gate Transit," then "operator") or **711** (TDD)

Other Languages: call **415/455-2000**

In Person: Visit the Customer Service Center on Platform D at the San Rafael Transit Center M-F 7 am-6 pm

CLOSED weekends and some holidays

Write: Customer Relations, 850 Tamalpais Ave., San Rafael, CA 94901-5381

Golden Gate's Non-Discrimination Policy

The District is committed to ensuring that no person shall, on the grounds of race, color, or national origin, be excluded from participation in, be denied the benefits of, or be subjected to discrimination under its program of [transit services delivery](#). Any person who believes he or she has been discriminated against may file a Title VI complaint.

The District does not discriminate against individuals with disabilities in the provision of transportation services and is committed to ensuring that no person, solely by reason of his or her disability, is excluded from participation in, is denied benefits of, or is subjected to discrimination under any District programs or activities.

For more information or to file a complaint, call **511** and say "Golden Gate Transit," contact Customer Relations directly at **415/455-2000**, or visit goldengate.org/contact to obtain a Title VI Complaint Form or Reasonable Modification Request/Complaint Form.

Customer Service and Trip Planning

Visit the Customer Service Center at the San Rafael Transit Center on Platform D (850 Tamalpais Ave).

Or call toll-free **511/711** (TDD).

Say "Golden Gate Transit," then "operator" to bypass recorded messages.

Monday-Friday 7am - 6pm. Closed weekends.

For assistance in other languages, call **415/455-2000**.



General Information

Service Description/Days of Service

Golden Gate Ferry (GGF) operates weekday service between Marin County (Larkspur/Sausalito/Tiburon) and San Francisco. GGF also operates special service to Giants and Warrior games (see below). See schedules on page 8. Service is reduced or does not operate on holidays (see page 29).

Golden Gate Transit (GGT) operates daily regional bus service linking San Francisco, Marin, Sonoma, and Contra Costa counties. Service is reduced on holidays (see page 29).

Marin Transit operates bus service within Marin County. Schedules for Marin Transit routes can be found at marintransit.org and in the *Marin Transit Rider's Guide*.

Service Impacts During Special Events

Special events (festivals, parades, etc.) may impact bus and ferry service. For information on service impacts, call toll-free **511** (say "Golden Gate Transit" then "operator") or **711** (TDD), or visit goldengate.org (click on "Service Alerts") to sign up to view current alerts and receive alerts for your route.

Real-Time GGT Arrivals on Transit App

For real-time information regarding GGT arrival times and alerts, download the free Transit app from the Apple and Google stores.

Types of Service - Ferry

Ferry service is provided between Marin County (Larkspur/Sausalito/Tiburon) and the Golden Gate Ferry Terminal at the foot of Market Street, behind the San Francisco Ferry Building. GGF normally provides special service from Larkspur to Giants home games and Warriors home games; as well as special events at Oracle Park and Chase Center, but this service has been temporarily suspended due to COVID-19. Call toll-free **511** or **711** (TDD), or visit goldengate.org for details.

Types of Service - GGT Bus

GGT operates regional bus service between San Francisco, Marin, Sonoma, and Contra Costa counties. The District sets most service levels and fares. Routes are divided into Regional and Commute services:

Regional service operates daily and includes Routes 30, 40, 70, and 101.

Commuter service operates primarily during weekday peak periods and includes Routes 27, 54, and 72.

Capacity on Buses

Under normal circumstances, bus capacity is limited to one person per seat including those seats in the wheelchair securement area, plus 10 standing passengers. During COVID-19 restrictions, capacity is limited according to health orders. Face coverings are required to board.

Policy for High-Capacity Buses

Commuter trips with an ongoing average of more than 35 passengers are given priority assignment of a high-capacity bus (i.e., 45-foot MCI coach). Trips with smaller averages may receive an MCI bus when available.

Capacity on Ferries

Under normal circumstances, ferry capacity ranges from 400 to 750 passengers, depending on vessel. During COVID-19 restrictions, capacity is limited according to health orders. Face coverings are required to board.

Priority Seating on Buses and Ferries

Certain seats on buses and ferries are designated as priority seating for passengers with disabilities and seniors. Bus drivers or ferry deckhands will request a non-disabled passenger in priority seating to move if a passenger with disabilities or a senior boards. **Do not** put luggage or personal articles in the wheelchair securement areas, in the aisles, or on seats.

Lost & Found

Golden Gate Bus and Ferry are not responsible for personal property left in passenger waiting areas, other passenger facilities, or on buses and ferries. Items must not be left unattended in these locations. **Unattended items are subject to immediate disposal.** Property that has not been disposed of and for which retrieval has been arranged will be held for 14 days.

Lost & Found: **415/455-2000**

Please provide as much detail as possible, such as time of travel, bus and route number, ferry vessel name, direction of travel, and a description of the lost item.

After hours, please leave a detailed message regarding the lost item and you will receive a call back when the Customer Service Center opens.



General Restrictions for Buses and Ferries

Operation of radios, portable media players, or similar devices is NOT allowed on buses or ferries unless earbuds are used and the volume is kept low so other passengers are not disturbed.

All **service animals** (and those being trained) must be leashed or harnessed (except when performing tasks where tethering interferes with the animals' abilities to perform), must remain under the control of its owner or trainer, and may not present a direct threat to the safety of other passengers. Other **animals or pets** are permitted aboard buses and ferries provided they are in, and remain in, approved hand-carried containers.

Electric Personal Assisted Mobility Devices (including Segways) are not allowed on buses unless used by a person with disabilities as a mobility aid. EPAMDs are allowed aboard all GGF vessels. When boarding/disembarking, EPAMDs must be in the "off" mode and must be secured safely during transport.

Electric scooters are allowed on buses and ferries, but the scooter must be powered off and the handle retracted for easy storage.

Cell phones: If using a cell phone on a bus or ferry, do not disturb the driver or other passengers. You may be asked to stop using your cell phone. On ferries, do not use cell phones in cell-phone free areas. Keep calls short and your voice low. Use the silent/vibrate ringer option. Minimize incoming calls when possible.

Keep it short, keep it down, keep it quiet, keep it off!

General Restrictions for Buses Only

Smoking (including e-cigarettes), eating, and drinking are NOT permitted aboard buses. California State Law prohibits open alcoholic beverages aboard public transit buses.

Luggage and personal articles must fit in the overhead racks (maximum 29" L x 12" W x 6" H), under a seat (maximum 18" L x 13" W x 7" H), or safely on your lap, otherwise you may not be allowed to board. **Do not** put luggage or personal articles in the aisles, in the wheelchair securement areas, or on seats. Baby strollers must be folded and children must be held on your lap. **Passengers are responsible for their own belongings. Unattended items are subject to immediate disposal.**

General Restrictions for Ferries Only

Smoking (including e-cigarettes) is NOT permitted aboard ferries or in passenger waiting areas inside ferry terminals. Designated smoking areas are located outside terminal gates.

Bilingual Customer Services

For translation services, call **415/455-2000** (Monday through Friday 7:00 am to 6:00 pm). Information in Spanish is on page 7.

See Something? Say Something!

The District encourages the active participation of our customers to help maintain a safe environment on our buses, ferries, and the Bridge. Please report any suspicious packages, people, or activities to the nearest employee.

Passenger Advisory Committees

The District sponsors three passenger advisory committees. Members meet regularly to provide input and express the preferences of fellow passengers to transit managers and staff on a regular and on-going basis. All meetings are open to the public.

Bus Passengers Advisory Committee (BPAC)

meets on the third Wednesday of every other month from 5:30 pm to 7:30 pm.

Ferry Passengers Advisory Committee (FPAC)

meets the second Monday of selected months from noon to 1:15 pm.

Advisory Committee on Accessibility (ACA)

meets quarterly on the third Thursday of the month from 1:30 pm to 3 pm.

During the COVID-19 pandemic, PAC meetings will be held virtually via ZOOM. For more information, please email pac@goldengate.org or call toll-free **511** (say "Golden Gate Transit," then "operator"). Applications are accepted on an ongoing basis.



Bikes and Transit

Visit our website to learn about bike loading/unloading, rack rules/limitations and safety tips. Or obtain a copy of our Bike to Transit brochure on our website under “Riding the Bus” then “Bringing your Bike” or e-mail contact@goldengate.org.

Customers use bike racks at their own risk. GGT assumes no responsibility for bikes that are lost, stolen, damaged, or left on racks. All Golden Gate buses and ferries accept bikes on a first-come, first-served basis. Electric and gas powered bikes are NOT accepted on Golden Gate ferries. Larkspur Ferry Terminal provides secure bicycle storage within the paid waiting area.

Bikes and Golden Gate Transit Buses

All GGT buses are equipped with bike racks. Buses that do not have exterior bike racks at the front of the bus are equipped with underbelly bike racks. The underbelly bike rack may not be used at some San Francisco bus stops due to safety or operational reasons. Those locations are identified with a sticker at the stop. See list at goldengate.org/bikes-ggt. Electric and gas powered bikes are NOT accepted on GGT.

Single-rider, two-wheel bikes with a wheel size of 20" or larger, including road bikes, hybrid bikes, mountain bikes, and junior/pre-teen bikes can fit onto the racks. Bikes with tires wider than 3" or front fenders will not fit on the external racks. Bikes with front-mounted baskets or horizontal racks will not fit on either bike rack. Bikes with rear-mounted baskets, racks, or child seats will not fit in the underbelly racks, but may fit on the external racks. However, the object must not interfere with the bus operator’s view. The driver has discretion whether or not he/she can safely see around any mounted object, and bike transport may be denied.



Bicycle Rack Locations

GGT provides bicycle racks, free of charge, at the following locations:

Corte Madera	US 101 Southbound Ramp at Tamalpais Drive Tamalpais Drive at Casa Buena Drive
Fairfax	Sir Francis Drake Boulevard at Marin Street (Manor) Sir Francis Drake Boulevard at Bank Street
Greenbrae	Sir Francis Drake Boulevard at La Cuesta Drive
Ignacio	US 101 Southbound Ramp at Alameda del Prado
Kentfield	Sir Francis Drake Boulevard at McAllister Avenue Magnolia Avenue at Arch Steps (between Madrone Avenue and King Street) US 101 Southbound Ramp at Lucky Drive
Larkspur	Magnolia Avenue at Ward Street (northbound) Golden Gate Ferry Terminal, 101 East Sir Francis Drake Blvd* Magnolia Avenue at Bon Air Road (northbound)
Mill Valley	Tiburon Boulevard at US 101 (southbound) Mill Valley Depot at Sunnyside Avenue
Novato	South Novato Boulevard at Diablo Avenue Novato Boulevard at Eucalyptus Avenue US 101 Southbound Ramp at Atherton Avenue US 101 Southbound Ramp at DeLong Avenue US 101 Southbound Ramp at Rowland Boulevard
Petaluma	Copeland Street Transit Mall (8 bicycles) South Petaluma Blvd. at Mountain View (southbound) Sonoma Mountain Pkwy. at E. Washington (northbound) Petaluma Blvd. North at Sycamore Lane (southbound) Fairgrounds Drive at East Washington Street
Richmond	Cutting Boulevard at South 23rd Street
Rohnert Park	Rohnert Park Expwy Park and Ride Lot at Hwy 101
San Anselmo	San Anselmo Hub, on Center Street between Bridge Street and Sir Francis Drake Boulevard
San Francisco	Golden Gate Ferry Terminal (15 bicycles) Golden Gate Bridge Toll Plaza (both directions) US 101 Southbound Ramp at Freitas Pkwy US 101 Southbound Ramp at North San Pedro Rd Fourth Street at Ida Street
San Rafael	San Rafael Transit Center, Hetherton and 3rd US 101 Southbound Ramp at Miller Creek Rd Freitas Parkway opposite Del Ganado Road Smith Ranch Park and Ride Lot
Santa Rosa	GGT Terminal at Piner Road County Fairgrounds Park and Ride Lot
Sausalito	Bridgeway at Easterby Street
Tiburon	Tiburon Blvd at Main Street

*The Golden Gate Larkspur Ferry Terminal has racks that hold a total of 140 bikes: 60 bikes outside the paid waiting area and 80 inside the waiting area.

Racks at other locations hold four to six bicycles unless otherwise noted.



Accessible Services

Overview



Golden Gate Transit (GGT) and Golden Gate Ferry (GGF) offer a variety of accessible services. For fares for people with disabilities, see page 5, and for information on Clipper, see page 28.

Golden Gate Transit Accessible Services

All GGT bus service is operated with lift-equipped buses that have a “kneeling feature” for easier boarding. Not all GGT bus stops are accessible to wheelchairs. If you require special assistance, you are encouraged to travel with a companion. GGT provides training in boarding, exiting, and wheelchair securement procedures. For a training appointment, call **415/455-2000** at least two days in advance.

To board the bus with a mobility device, please wait at the front area of the bus stop so the driver knows you would like to board. Before boarding, please have your fare and identification ready. If you cannot reach the farebox or have difficulty handling money, we recommend that you get an RTC Clipper card to pay your fare (see page 28). Clipper card readers are located at the front of the bus. When you board, tell the driver your destination. **While on the lift platform, wheelchair brakes should always be locked and chair power turned off.** If the operator is unable to secure your wheelchair, you have the option of waiting for the next bus. If your wheelchair is difficult to secure, call **415/257-4463** to request free supplementary straps to attach to your chair. Anyone may transfer from a wheelchair to a passenger seat. This is recommended for three-wheeled mobility cart (“mobie”) users as these devices are not designed for use as seats in vehicles.

Bus signaling kits are available for passengers who have sight, hearing, or speech communication disabilities. Call Customer Relations (415/455-2000 or 511/711tdd) to request a kit.

The Department of Transportation (DOT) Americans with Disabilities Act (ADA) regulations in 49 CFR (Code of Federal Regulations) sections 37.167(b) and (c) require that stop announcements must be made on fixed route systems. Therefore, announcements will be made at transfer points with other fixed routes, major intersections, destination points, and intervals along a route to permit individuals with visual impairments or other disabilities to be oriented to their location.

Golden Gate Ferry Accessible Services

All GGF vessels are accessible to passengers using wheelchairs and all have accessible rest rooms. When traveling between **Larkspur and San Francisco**, wheelchair users do not need to use the wheelchair lift, as inter-deck movement is not required to load and unload. However, when traveling between the following locations, wheelchair customers must use the wheelchair lift to load/unload on separate decks.

Wheelchair lifts may only be operated by crew members.

Sausalito AND Tiburon to San Francisco: Enter on Main Deck, take the lift up one level to exit in San Francisco.

San Francisco to Sausalito AND Tiburon: Enter on Upper Deck, take the lift down one level to exit. The lift can accommodate a wheelchair up to 30" wide by 41" long and a total weight not exceeding 495 lbs.

Larkspur to Oracle Park AND Chase Center: Enter through main ramp and take the lift down one level to exit at Oracle Park or Chase Center. Note: this service is temporarily suspended due to COVID-19.

Oracle Park AND Chase Center to Larkspur: Enter on Main Deck and take the lift up one level to exit in Larkspur. The lift can accommodate a wheelchair up to 30" wide by 41" long and a total weight not exceeding 495 lbs. Note: this service is temporarily suspended due to COVID-19.

If you have special mobility needs or requests, please email us at contact@goldengate.org at least two business days before game/event day.

Paratransit Services

Paratransit service is provided in compliance with the ADA of 1990 for ADA eligible passengers. Intercounty (travel between counties) service is operated by Vivalon as “Marin Access” and is designed to complement GGT’s intercounty non-commute bus service. This service operates between Marin, Contra Costa, San Francisco, and Sonoma counties within three-quarters of a mile of GGT’s Regional bus routes. Vivalon (Marin Access) also provides local paratransit service within Marin County on behalf of Marin Transit. Fares are charged and reservations are required. For more detailed information or to request a copy of Paratransit Rider’s Guide, contact Vivalon (**415/454-0964** or **711/TDD**) or GGT (**415/455-2000**), or visit goldengate.org/accessibility. Contact Marin Access Mobility Management Center for transportation information and referral in Marin (**415/454-0902**).



Bus and Ferry Discounts

Bus Discounts

Clipper provides a 20% discounted fare on Golden Gate Transit (see page 5). Clipper provides a 10% discount for travel solely within Marin County.

Ferry Discounts

Clipper provides a discounted fare on Golden Gate Ferry (see page 5). For information regarding **group fares** and reservations, call **511**.

Senior, youth, Regional Transit Connection (RTC) Clipper cards and Clipper START always provide the discounted fare.

Seniors (age 65+) with a valid Medicare Card, DMV ID card/license **OR** senior ID card from another California transit service receive 50% off the adult cash/single ride fare. Clipper passengers receive the discounted fare. Seniors are encouraged to get a Senior Clipper card since it never expires.

Persons with disabilities with DMV Disabled Placard ID, RTC card, Medicare Card, or ID card for persons with disabilities from another transit service, receive 50% off the adult cash fare. Personal service assistants are eligible for 50% off the adult cash fare only when accompanying a person with disabilities who has an attendant logo on his/her RTC Discount Card.

Youths age 5-18 receive a 50% discount off the adult cash/single ride fare. **Children** age 4 and under ride free when accompanied by an adult (limit of two children per adult) on all routes.

Proof of ID may be requested for discount fares.

Senior, youth, and RTC Clipper Cards are issued by visiting the Golden Gate Transit Customer Service Center at the San Rafael Transit Center, 850 Tamalpais Ave., Monday - Friday, 7 am to 6 pm (415/455-2000). **Youth and senior** cards may also be obtained by mail, email, or fax. Find additional in-person locations at clippercard.com or call **877/878-8883**.

Clipper START cards provide a 50% discount on most Golden Gate Transit and Golden Gate Ferry trips for eligible low-income adults. See fare tables on page 5. To apply, visit clipperstartcard.com, call **855/614-9149**, or email help@clipperstartcard.com.

Marin Transit Passes

Passes provide unlimited rides within Marin County for periods of 1 day and 31 days. See table below for prices. **Passes are non-refundable, non-transferable, not exchangeable, and they cannot be used for group travel. Passes may be used on any Marin Transit or Golden Gate Transit route, but only for travel entirely within Marin County.**



How to use a Marin Transit Pass

The first time you use a 31-day pass, “dip” it in the farebox to activate. For subsequent trips, slide the pass through the diagonal slot at the top right side of the farebox. Purchase Day Passes directly from the bus driver. Don’t swipe Day Pass on first ride, but swipe it on subsequent rides. For more instructions, call **511** (say “Golden Gate Transit,” then “operator”) or visit goldengate.org.

Ways to Purchase Marin Transit Passes

Online: marintransit.org.

In Person: GGT Customer Service, 850 Tamalpais Ave (the San Rafael Transit Center on Platform D), San Rafael. Personal checks are not accepted.

U.S. Mail: Send your name, address, phone number and money order (payable to *Golden Gate Bridge District*) to: GGT Customer Service, 850 Tamalpais Ave., San Rafael, CA 94901.

Telephone: Purchase using VISA, MasterCard, American Express or Discover by calling **415/455-2000**.

Note: One-day passes are only sold onboard buses.

Marin Transit Passes (effective July 1, 2020)

	Adult	Youth	Senior/Disabled
1-Day*	\$5.00	\$2.50	\$2.50
31-Day	\$40.00	\$40.00	\$20.00

* Purchase 1-day passes directly from bus driver.



Clipper® Cards

Clipper is a convenient and secure way to pay your fare. Electronic cash (“e-cash”) is stored on a smart card that a customer touches (“tags”) to a card reader when getting on and off the bus or ferry. Note that failure to tag off a bus results in the highest fare (from point of origin) being deducted from the card. Clipper customers automatically receive the discounted fare, regardless of the amount of e-cash stored on a card. Transfers are automatically tracked on the card. Special cards are available for youth, seniors, and persons with disabilities. E-cash never expires and if the card is registered, your balance is protected if the card is lost or stolen. One card per passenger per trip (not for group travel). To learn more or obtain a card, visit clippercard.com or call 877/878-8883.

Transit Benefit Programs

Employers can offer employees up to \$270 per month toward the purchase of bus and ferry fare media (Clipper Cards). Employers can deduct funds from an employee’s pre-tax salary and can also claim a business expense deduction. Purchase restrictions apply. Talk to your employer for information on commuter benefits, such as WageWorks and Commuter Checks.

Transferring from Bus to Ferry

Paying with Clipper

“Tag” (touch) Clipper card to the reader when deboarding the bus. Tag the card again when entering the ferry gate; the appropriate discounted fare will be deducted from the card.

Paying with Cash

Deposit full ferry fare in farebox when boarding bus. Ask bus operator for a transbay transfer to the ferry.

Transferring from Ferry to Bus

Paying with Clipper

“Tag” (touch) card to the reader on the bus. Your transfer will be applied and the appropriate amount will be subtracted from the card when you tag off at the end of your trip.

Non-Clipper Payment

Customers not using Clipper must pay fare upon boarding the bus.

Transfers Within GGT System

Passengers may transfer between GGT buses or between GGT buses and Golden Gate Ferries with these restrictions:

1. Travel must be within the date-time period indicated on the transfer.
2. Transfers are issued by farebox only at time fare is paid. Advise driver of your destination and intention to transfer to another bus or ferry when boarding. Transfers are based on fare and ultimate destination.
3. Transfers can be used to make a round trip within a single county, but cannot be used to make a round trip between counties.
4. Transfers are valid two hours from time of issuance for travel within a single county or three hours for inter-county travel. Transfers can be used up to two times.
5. A transfer can be used only by the person to whom it is issued.

Clipper customers do not need to obtain a transfer. Transfers are automatically tracked on the card.

Interagency Transfer and Pass Programs

Transfers to/from San Francisco Muni

Transfers are automatically issued to Clipper card users only; there are no transfers for cash-paying customers.

Transfers **from** GGF/GGT **to** Muni: \$0.50 fare credit for adults when boarding Muni within 2 hours and paying with e-cash; no fare credit for youth/senior/disabled or Muni pass holders.

Transfers **from** Muni **to** GGF/GGT: \$0.50 fare credit for adults (\$0.25 for youth/senior/disabled) when boarding GGF/GGT within two hours.

Transfers to/from East Bay Transit Systems

AC Transit accepts GGT transfers from Route 40 for full local fare on the first AC Transit bus boarded in the East Bay. For Clipper customers, GGT accepts AC Transit interagency vouchers for \$2.25 fare credit for adults (\$1.10 for youth/senior/disabled) on Route 40. For cash paying customers, GGT accepts AC Transit interagency vouchers for \$2.50 fare credit for adults (\$1.25 for youth/senior/disabled) on Route 40. Fare credits are automatically issued to Clipper card users.



SolTrans accepts GGT transfers from Route 40 for a \$1.75 fare credit for adults (\$1.50 youths, \$0.85 for senior/disabled). For Clipper customers, GGT accepts SolTrans transfers for \$2.25 fare credit for adults (\$1.10 youth/senior/disabled) on Route 40. For cash-paying customers, GGT accepts SolTrans transfers for \$2.50 fare credit for adults (\$1.25 youth/senior/disabled). Fare credits are automatically issued to Clipper card users.

WestCAT accepts GGT transfers from Route 40 for a \$1.00 fare credit for adults and youths (\$0.50 for senior/disabled) at El Cerrito del Norte BART Station. For Clipper customers, GGT accepts WestCAT transfers for \$2.25 fare credit for adults (\$1.10 youth/senior/disabled). For cash-paying customers, GGT accepts WestCAT transfers at the El Cerrito del Norte BART Station for \$2.50 fare credit for adults (\$1.25 for youth/senior/disabled). Fare credits are automatically issued to Clipper card users.

Transfers to/from North Bay Transit Systems

Marin Transit and **West Marin Stagecoach** accept/issue transfers following the GGT/GGF policies outlined above. Fare credits are automatically issued to Clipper card users.

Petaluma Transit and **Santa Rosa CityBus** accept GGT transfers for full local fare. GGT accepts Petaluma Transit and Santa Rosa CityBus transfers for \$1.50 fare credit for adults (\$0.75 for youth/senior/disabled). Fare credits are automatically issued to Clipper card users.

Sonoma County Transit accepts GGT transfers for a \$1.50 fare credit for adults (\$1.25 for youths, \$0.75 for senior/disabled). GGT accepts SCT transfers for \$1.50 for adults (\$0.75 for youth/senior/disabled). Fare credits are automatically issued to Clipper card users.

Sonoma-Marin Area Rail Transit (SMART) accepts GGT/GGF transfers for a \$1.50 fare credit for adults (\$1.25 for youths, \$0.75 for senior/disabled). GGT/GGF accepts SMART transfers for \$1.50 for adults (\$0.75 for youth/senior/disabled). Fare credits are only issued when using e-cash value (not passes) on Clipper. *No transfer credits are issued when using SMART app tickets (eTickets).*

Other Transit Agency Passes

Golden Gate Transit and Golden Gate Ferry do not accept any pass products from other transit agencies, except for Marin Transit passes (see page 27). Marin Transit passes may be used on any Marin Transit or Golden Gate Transit route, but only for travel entirely within Marin County. Marin County school-based Youth Passes and College of Marin Passes are NOT accepted on Golden Gate Transit or Golden Gate Ferry.

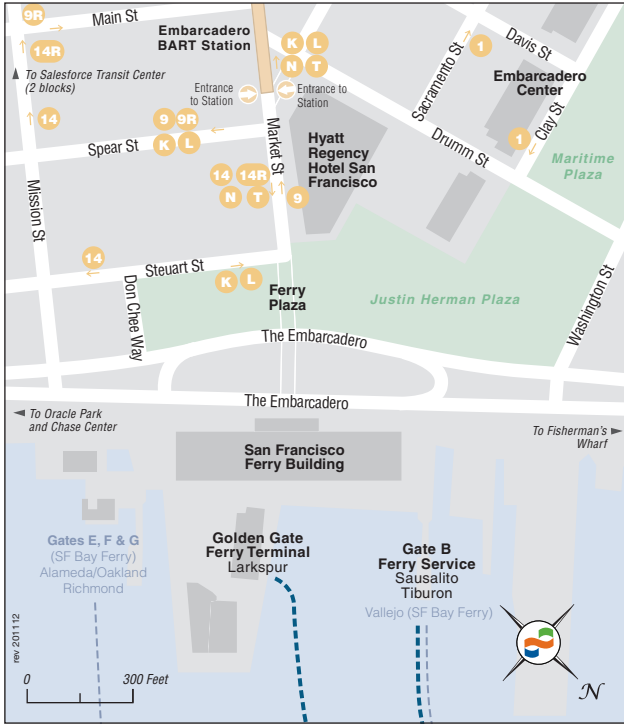
Holiday Service Calendar	Ferry*	Bus
Cesar Chavez Day <i>Weds., March 31, 2021</i>	Mon-Fri	Mon-Fri
Memorial Day <i>Mon., May 31, 2021</i>	Holiday	Holiday
Independence Day (observed) <i>Mon., July 5, 2021</i>	Holiday	Mon-Fri
Labor Day <i>Mon., Sept. 6, 2021</i>	Holiday	Holiday
Indigenous Peoples' Day <i>Mon., Oct. 11, 2021</i>	Mon-Fri	Mon-Fri
Veterans Day <i>Thurs., Nov. 11, 2021</i>	Mon-Fri	Mon-Fri
Thanksgiving Day <i>Thurs., Nov. 25, 2021</i>	No Service	Holiday
Friday after Thanksgiving <i>Fri., Nov. 26, 2021</i>	Reduced Service	Holiday
Christmas Eve <i>Fri., Dec. 24, 2021</i>	Reduced Service	Mon-Fri
Christmas Day <i>Sat., Dec. 25, 2021</i>	No Service	Holiday
New Year's Eve <i>Fri., Dec. 31, 2021</i>	Reduced Service	Mon-Fri
New Year's Day <i>Sat., Jan. 1, 2022</i>	No Service	Holiday
Martin Luther King, Jr. Day <i>Mon., Jan. 17, 2022</i>	No Service	Mon-Fri
Presidents' Day <i>Mon., Feb. 21, 2022</i>	No Service	Holiday

*Ferry holiday service may change due to COVID-19. Visit goldengate.org for current holiday information.

Visit marintransit.org for Marin Transit holiday schedules. Visit sonomamarintrain.org for SMART holiday schedules.

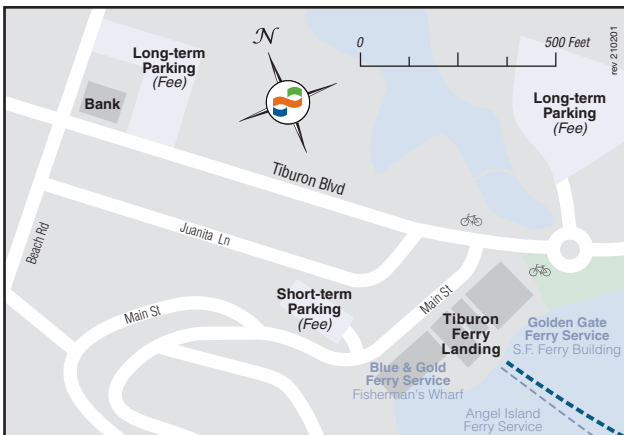


Golden Gate San Francisco Ferry Terminal

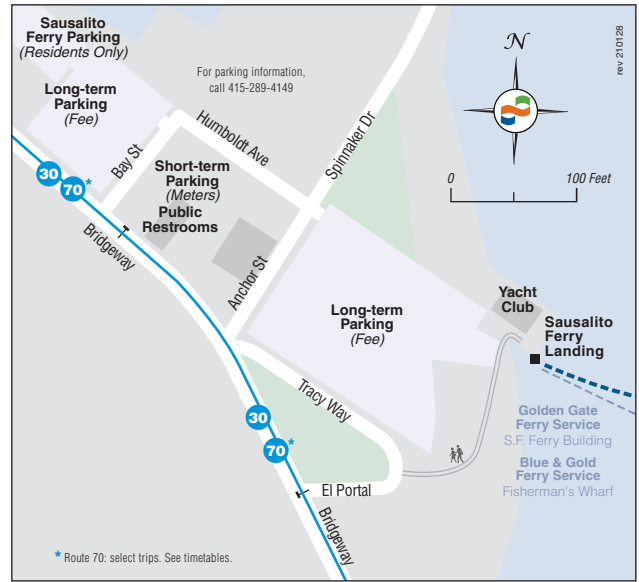


Located in San Francisco's Financial District on the Embarcadero at the foot of Market Street behind the Ferry Building. There is no dedicated parking at this location. There are paid public parking lots in the vicinity.

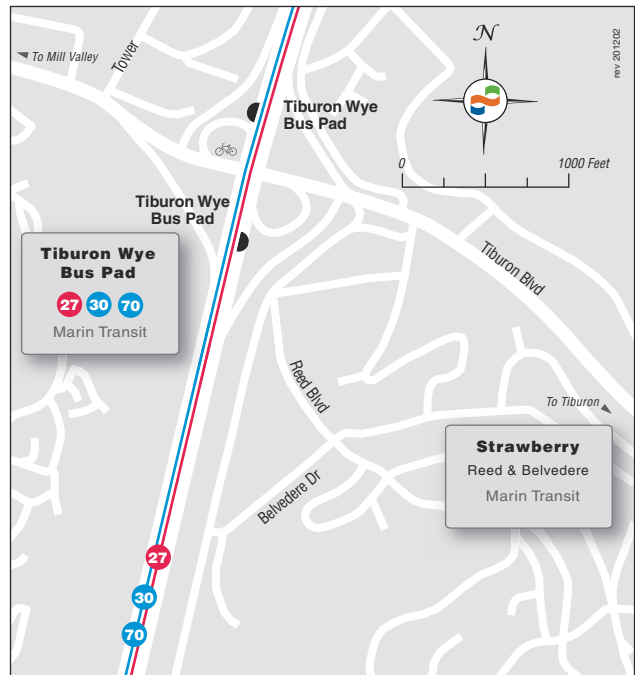
Golden Gate Tiburon Ferry Landing



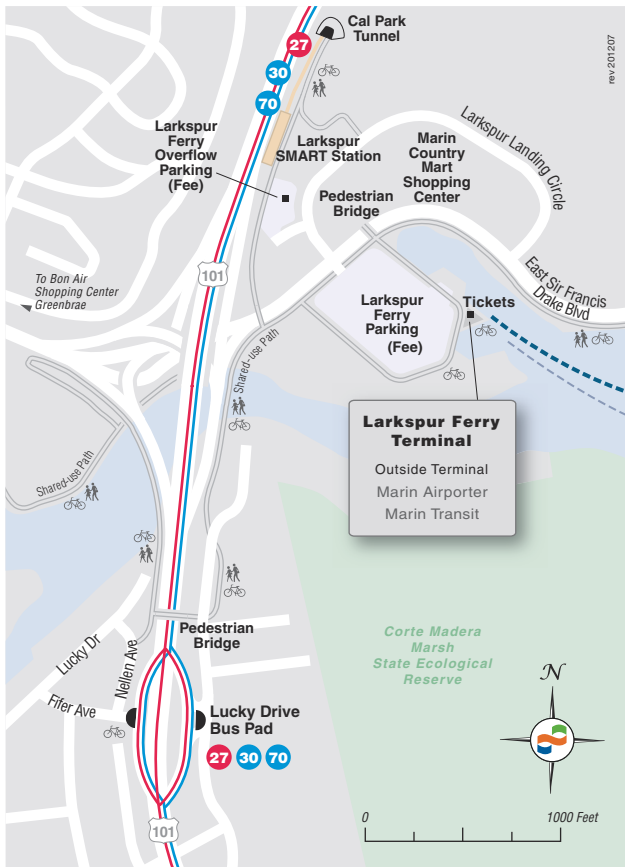
Golden Gate Sausalito Ferry Landing



Strawberry (Reed & Belvedere)



Golden Gate Larkspur Ferry Terminal

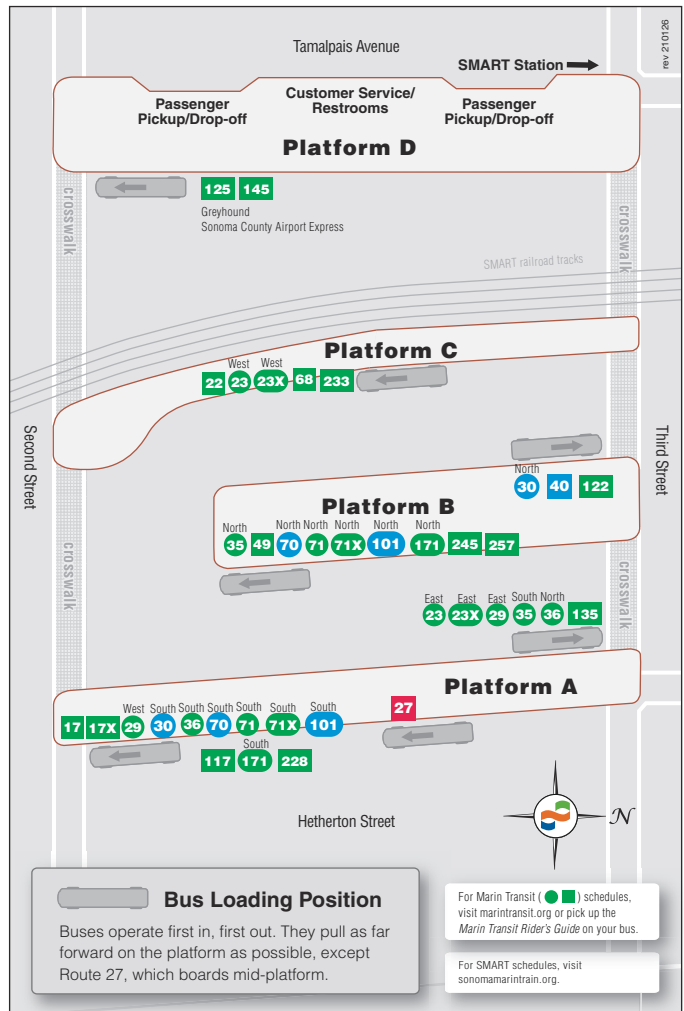


Located in Marin County on East Sir Francis Drake Blvd. just east of U.S. Highway 101. From northbound Highway 101, take the San Anselmo/Richmond Bridge exit and follow the signs to the right toward the Richmond Bridge. This takes you to East Sir Francis Drake Blvd. The ferry terminal is on the right, across from the Marin Country Mart shopping center. From southbound Highway 101, take the Kentfield/Sir Francis Drake Blvd. exit and turn left on East Sir Francis Drake Blvd. The ferry terminal is on the right, across from the Marin Country Mart shopping center.

Terminal parking is limited and is for departing ferry passengers only. Parking is \$2 on weekdays from 5 am - 1 pm and \$20 for a monthly permit. Visit goldengate.org to pay fee or purchase permit. Employer-sponsored benefits (Commuter Check/WageWorks) may be used to pay for permits.

San Rafael Transit Center

(C. Paul Bettini Transit Center)

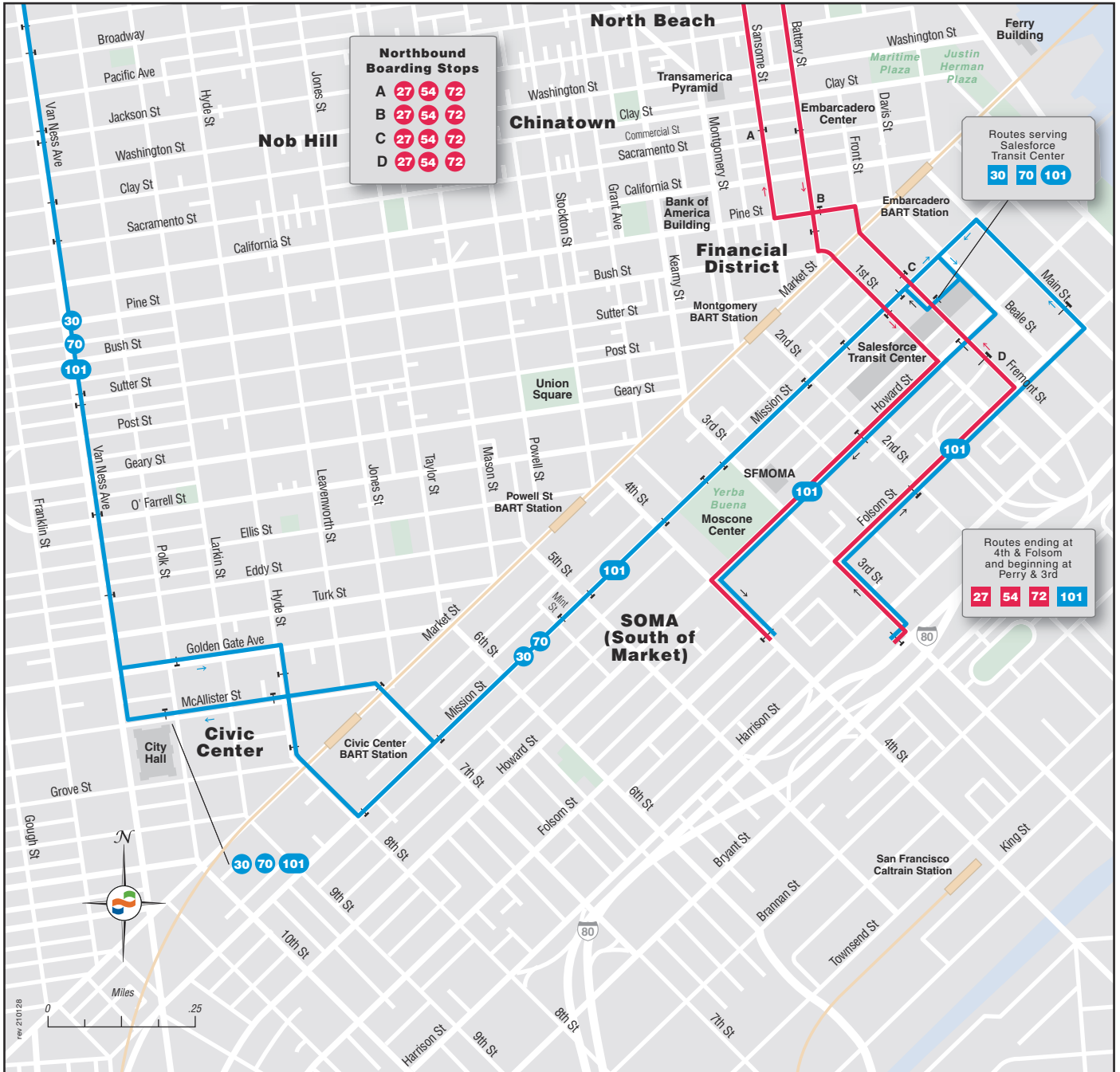


Located at 850 Tamalpais Avenue (at Third and Hetherton Streets) in San Rafael.

The **Golden Gate Customer Service Center (415/455-2000)** is located on Platform D and is open M-F, 7 am - 6 pm. It is closed on weekends and some holidays.



Downtown San Francisco



Welcome

Welcome to Golden Gate Transit Bus and Ferry System!

Golden Gate Transit has been operating bus and ferry service since 1970 as a service of the Golden Gate Bridge, Highway and Transportation District (District), which also maintains and operates the Golden Gate Bridge. Golden Gate Transit is subsidized by toll revenues from the Golden Gate Bridge, by collection of fares, and to the extent available, federal and state grants. The District does not have authority to levy a tax.

Golden Gate Transit is Keeping You Safe

- **Requiring all riders over 2 years of age to wear a face mask**
- **Setting passenger limits to maintain social distancing**
- **Cleaning vehicles with disinfectant on a regular basis**
- **Following CDC guidelines to protect our employees and customers**

See Golden Gate's Healthy Transit Plan at goldengate.org.

Security Notice

Unattended items on buses, ferries or at terminals may be subject to immediate disposal. Golden Gate Bus and Golden Gate Ferry are not responsible for items left in terminals, aboard ferry vessels or buses.

In Case of Emergency

If an emergency occurs, GGT works closely with Bay Area media to provide up-to-date service information. Tune radios to local news stations KCBS (740 AM) or KGO (810 AM). Bus operators may be authorized to announce the status of GGT operations.

CUSTOMER SERVICE/TRIP PLANNING

Phone: **511** (toll free) **711** (TDD)
Say "Golden Gate Transit," then "operator"
to bypass recorded messages

Contactos de Información en español
415/455-2000
email: customerservice@goldengate.org

ONLINE COMMENT FORM

goldengate.org/contact

Published by: Golden Gate Bridge,
Highway and Transportation District
Box 9000, Presidio Station
San Francisco, CA 94129

